

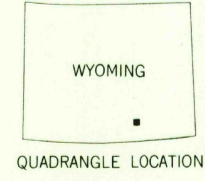
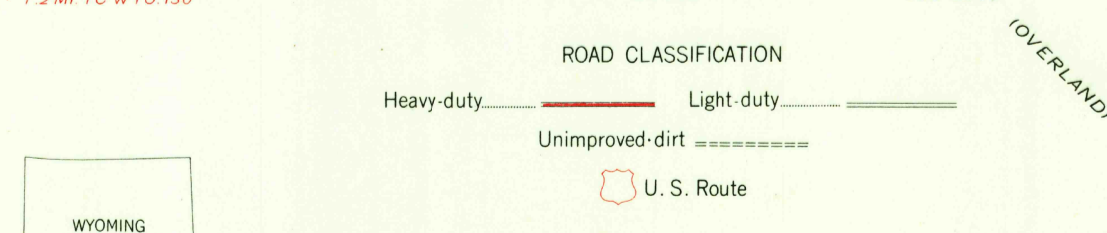
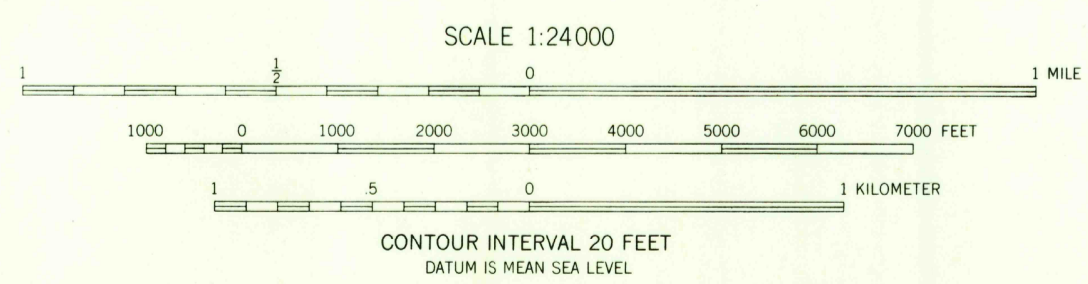
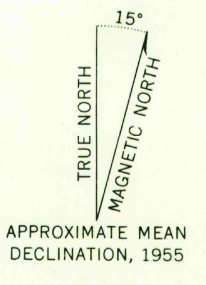
WALCOTT 1:62 500
R. 85 W. R. 84 W.
T. 21 N.
T. 20 N.
T. 19 N.
T. 18 N.
T. 17 N.
T. 16 N.
T. 15 N.
T. 14 N.
T. 13 N.
T. 12 N.
T. 11 N.
T. 10 N.
T. 9 N.
T. 8 N.
T. 7 N.
T. 6 N.
T. 5 N.
T. 4 N.
T. 3 N.
T. 2 N.
T. 1 N.
WALCOTT 1:62 500
R. 85 W. R. 84 W.
T. 21 N.
T. 20 N.
T. 19 N.
T. 18 N.
T. 17 N.
T. 16 N.
T. 15 N.
T. 14 N.
T. 13 N.
T. 12 N.
T. 11 N.
T. 10 N.
T. 9 N.
T. 8 N.
T. 7 N.
T. 6 N.
T. 5 N.
T. 4 N.
T. 3 N.
T. 2 N.
T. 1 N.

U.S.G.S.
FILE COPY
TOPOGRAPHIC DIVISION

RETURN TO:
USGS AND HISTORICAL MAP ARCHIVES

U.S.G.S.
FILE COPY
TOPOGRAPHIC DIVISION

Mapped, edited, and published by the Geological Survey as part of the Department of the Interior program for the development of the Missouri River Basin Control by USGS and USC&GS
Topography from aerial photographs by multiplex methods
Aerial photographs taken 1947. Field check 1955
Polyconic projection. 1927 North American datum
10,000-foot grid based on Wyoming coordinate system, east central zone
Dashed land lines indicate approximate locations



FOR SALE BY U.S. GEOLOGICAL SURVEY, DENVER 2, COLORADO OR WASHINGTON 25, D. C.
A FOLDER DESCRIBING TOPOGRAPHIC MAPS AND SYMBOLS IS AVAILABLE ON REQUEST

SAVAGE RANCH, WYO.
N4137.5-W10652.5/7.5

1955

FEB 26 1957

2535