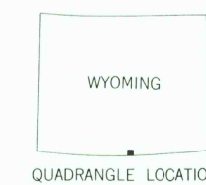
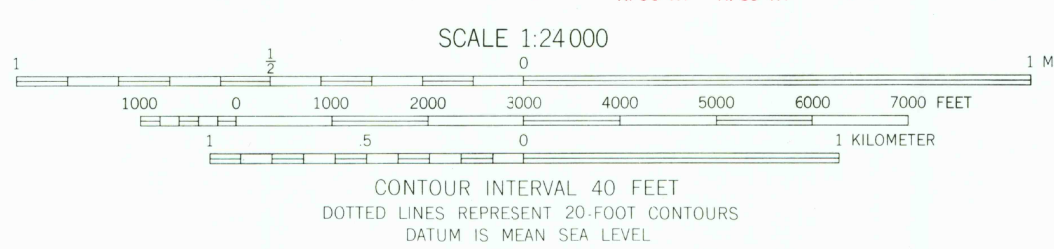
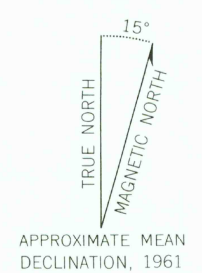


Mapped, edited, and published by the Geological Survey as part of the Department of the Interior program for the development of the Missouri River Easin

Control by USGS and USC&GS  
Topography by photogrammetric methods from aerial photographs taken 1957. Field checked 1961

Polyconic projection. 1927 North American datum  
10,000-foot grid based on Wyoming coordinate system, east central zone and Colorado coordinate system, north zone  
1000 meter Universal Transverse Mercator grid ticks, zone 13, shown in blue  
Fine red dashed lines indicate selected fence lines



THIS MAP COMPLIES WITH NATIONAL MAP ACCURACY STANDARDS  
FOR SALE BY U.S. GEOLOGICAL SURVEY, DENVER 25, COLORADO OR WASHINGTON 25, D.C.  
A FOLDER DESCRIBING TOPOGRAPHIC MAPS AND SYMBOLS IS AVAILABLE ON REQUEST

USGS  
Historical File  
Topographic Division

SAVERY, WYO.-COLO.  
N41C-W10722.5/7.5  
1961

JUN 21 1977  
2,300

RETURN TO:  
USGS AND HISTORICAL MAP ARCHIVES