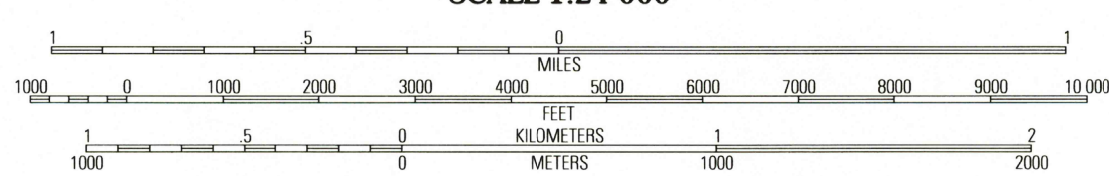
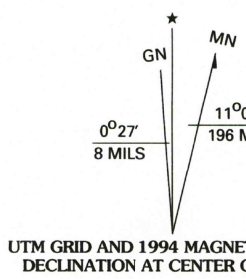


USGS AND HISTORICAL
MAP ARCHIVES
FEB 28 1997
REC'D FILE COPY

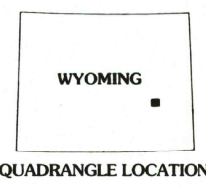
ISBN 0-607-66469-9
9 780607 664694

Produced by the U.S. Geological Survey
Revised by the U.S. Forest Service
Areas outside the National Forest System lands may not have been revised.
Control by USGS and NOS/NOAA
Compiled from aerial photographs taken 1963. Revised from aerial photos taken 1990. Partial field check by U.S. Forest Service 1992.
North American Datum of 1927 (NAD 27). Projection and 10 000-foot ticks. Wyoming coordinate system, east zone (Transverse Mercator). Blue 1000-meter Universal Transverse Mercator ticks, zone 13.
North American Datum of 1983 (NAD 83) is shown by dashed corner ticks. The values of the shift between NAD 27 and NAD 83 for 7.5-minute intersections are obtainable from National Geodetic Survey NADCON software.
Non-National Forest System lands within the National Forest System may exist in other National or State reservations.
This map is not a legal land line or ownership document. Public lands are subject to change and leasing, and may have access restrictions; check with local offices. Obtain permission before entering private lands.
Unsurveyed land net is not official.



CONTOUR INTERVAL 40 FEET
NATIONAL GEODETIC VERTICAL DATUM OF 1929
TO CONVERT FEET TO METERS MULTIPLY BY 0.3048

THIS MAP COMPLIES WITH NATIONAL MAP ACCURACY STANDARDS
FOR SALE BY U.S. GEOLOGICAL SURVEY
DENVER, COLORADO 80225
A FOLDER DESCRIBING TOPOGRAPHIC MAPS AND SYMBOLS IS AVAILABLE ON REQUEST



1	2	3
4	5	6
7	8	

ADJOINING 7.5' QUADRANGLES

Symbol	Description
(Red dashed line)	Interstate
(Red solid line)	U.S. Secondary highway
(Red dashed line)	State Secondary highway
(Red dashed line)	Light-duty road
(Red dashed line)	Paved
(Red dashed line)	Gravel
(Red dashed line)	Dirt
(Red dashed line)	Composition unspecified
(Red dashed line)	Unimproved; 4 wheel drive
(Red dashed line)	Trail
(Red dashed line)	Gate

SCHOOL SECTION MTN., WYO.
42105-D6-TF-024
1992
DMA 4868 I NW - SERIES W874