

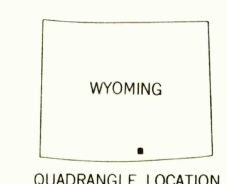
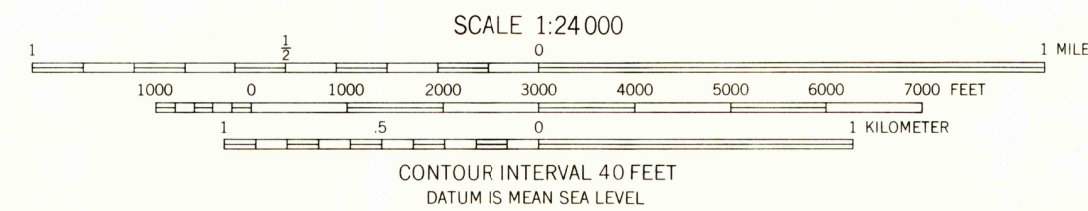
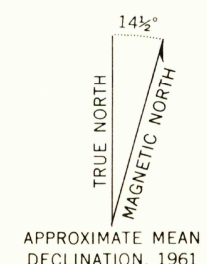
Mapped, edited, and published by the Geological Survey as part of the Department of the Interior program for the development of the Missouri River Basin

Control by USGS and USC&GS

Topography by photogrammetric methods from aerial photographs taken 1957. Field checked 1961

Polyconic projection. 1927 North American datum 10,000-foot grid based on Wyoming coordinate system, east central zone

1000 meter Universal Transverse Mercator grid ticks, zone 13, shown in blue



U.S.G.S.  
FILE COPY  
TOPOGRAPHIC DIVISION

SHARP HILL, WYO.  
N4115-W10700/7.5  
1961

ROAD CLASSIFICATION

Light-duty..... Unimproved dirt .....

RETURN TO:  
USGS AND HISTORICAL MAP ARCHIVES  
JUL 2 1963

2535