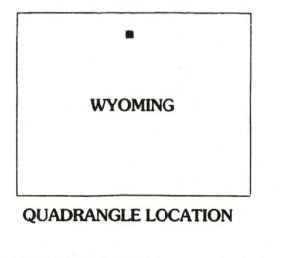
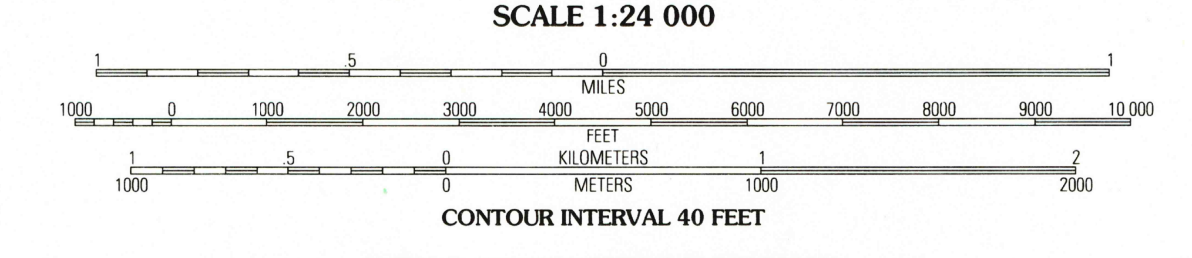
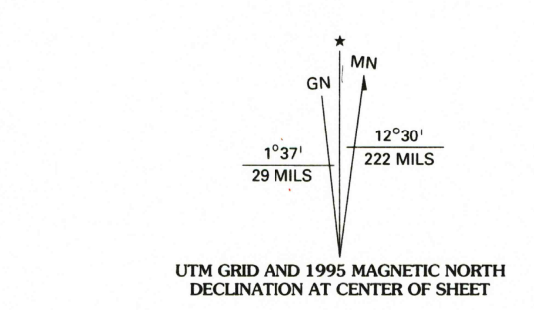




Produced by the U.S. Geological Survey
Revised by the U.S. Forest Service
Areas outside the National Forest System lands may not have been revised
Control by USGS and USC&GS
Compiled from aerial photographs taken 1957. Revised from aerial photographs taken 1989. Partial field check by U.S. Forest Service 1993
North American Datum of 1927 (NAD 27). Projection and 10 000-foot ticks: Wyoming coordinate system, east central zone (Lambert conformal conic). Blue 1000-meter Universal Transverse Mercator ticks, zone 13
North American Datum of 1983 (NAD 83) is shown by dashed corner ticks. The values of the shift between NAD 27 and NAD 83 for 7.5-minute intersections are obtainable from National Geodetic Survey NADCON software
Non-National Forest System lands within the National Forest Inholdings may exist in other National or State reservations
This map is not a legal land line or ownership document. Public lands are subject to change and leasing, and may have access restrictions; check with local offices. Obtain permission before entering private lands



ADJOINING 7.5' QUADRANGLES

1	2	3	1 Shell Reservoir 2 Dome Lake 3 Park Reservoir 4 Spanish Point 5 Cloud Peak 6 Allen Draw 7 Lake Solitude 8 Lake Helen
4	5		
6	7	8	

HIGHWAYS AND ROADS

- Interstate: (red double line with 'S' shield)
- U. S. : (red line with 'S' shield)
- State : (red line with 'S' shield)
- County : (red line with 'S' shield)
- National Forest, suitable for passenger cars : (red line with 'S' shield)
- National Forest, suitable for high clearance vehicles : (red line with 'S' shield)
- National Forest Trail : (red line with 'S' shield)
- Primary highway : (red line)
- Secondary highway : (red line)
- Light-duty road : (red line)
- Paved : (black line)
- Gravel : (dashed black line)
- Dirt : (dotted black line)
- Composition unspecified : (dotted black line)
- Unimproved; 4 wheel drive : (dotted black line)
- Trail : (dashed black line)
- Gate : (dotted black line)

SHELL LAKE, WYO.
44107-D3-TF-024
1993
DMA 4572 IV NE - SERIES V874



THIS MAP COMPLIES WITH NATIONAL MAP ACCURACY STANDARDS FOR SALE BY U.S. GEOLOGICAL SURVEY DENVER, COLORADO 80225 OR RESTON, VIRGINIA 22092 A FOLDER DESCRIBING TOPOGRAPHIC MAPS AND SYMBOLS IS AVAILABLE ON REQUEST