

Produced by the U.S. Geological Survey
Revised by the U.S. Forest Service

Areas outside the National Forest System lands may not have been revised
Control by USGS and USC&GS

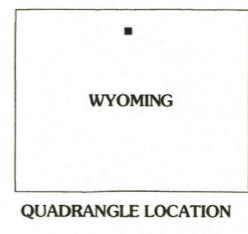
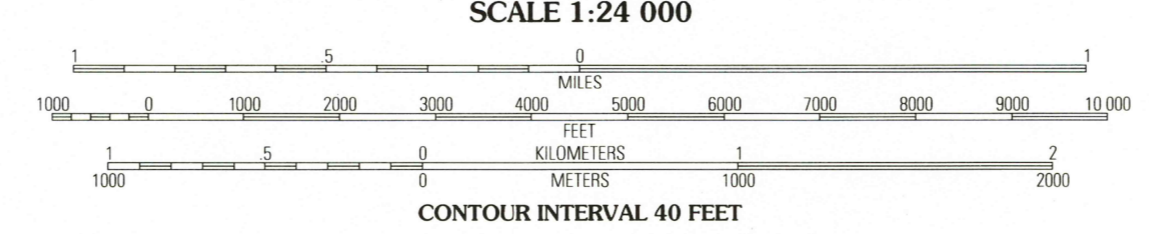
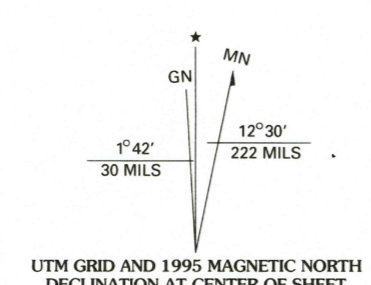
Compiled from aerial photographs taken 1963. Revised from aerial photographs
taken 1989. Partial field check by U.S. Forest Service 1993

North American Datum of 1927 (NAD 27) Projection and 10 000-foot ticks:
Wyoming coordinate system, east central zone (Lambert conformal conic). Blue
1000-meter Universal Transverse Mercator ticks, zone 13

North American Datum of 1983 (NAD 83) is shown by dashed corner ticks
The values of the shift between NAD 27 and NAD 83 for 7.5-minute
intersections are obtainable from National Geodetic Survey NADCON software

Non-National Forest System lands within the National Forest
Inholdings may exist in other National or State reservations

This map is not a legal land line or ownership document. Public lands
are subject to change and leasing, and may have access restrictions; check
with local offices. Obtain permission before entering private lands



Symbol	Description
	Interstate
	U. S. Secondary highway
	State Secondary highway
	County
	National Forest, suitable for passenger cars
	National Forest, suitable for high clearance vehicles
	National Forest Trail
	Primary highway
	Secondary highway
	Light-duty road
	Paved
	Gravel
	Dirt
	Composition unspecified
	Unimproved; 4 wheel drive
	Trail
	Gate

THIS MAP COMPLIES WITH NATIONAL MAP ACCURACY STANDARDS
FOR SALE BY U.S. GEOLOGICAL SURVEY
DENVER, COLORADO 80225 OR RESTON, VIRGINIA 22092
A FOLDER DESCRIBING TOPOGRAPHIC MAPS AND SYMBOLS IS AVAILABLE ON REQUEST

Number	Feature
1	Granite Pass
2	Woodchuck
3	Walker Mountain
4	Shell Falls
5	Dome Lake
6	Bush Butte
7	Spanish Point
8	Shell Lake

SHELL RESERVOIR, WYO.

44107-E4-TF-024
1993
DMA 4573 III SW - SERIES V874

