



Produced by the U.S. Geological Survey
Revised by the U.S. Forest Service

Areas outside the National Forest System lands may not have been revised
Control by USGS and USC&GS

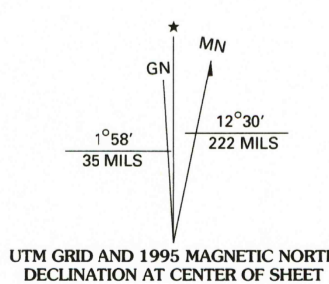
Compiled from aerial photographs taken 1957. Revised from aerial photographs
taken 1989. Partial field check by U.S. Forest Service 1993

North American Datum of 1927 (NAD 27). Projection and 10 000-foot ticks:
Wyoming coordinate system, east central zone (Lambert conformal conic). Blue
1000-meter Universal Transverse Mercator ticks, zone 13

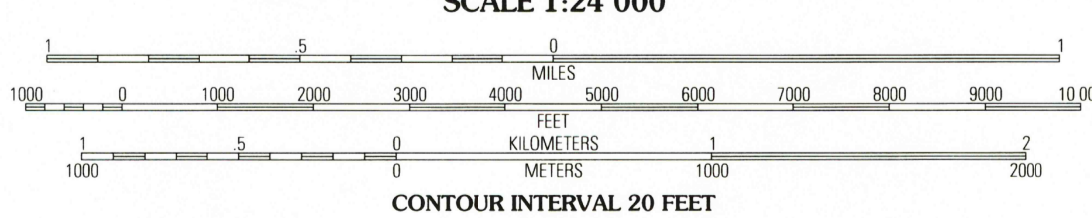
North American Datum of 1983 (NAD 83) is shown by dashed corner ticks
The values of the shift between NAD 27 and NAD 83 for 7.5-minute
intersections are obtainable from National Geodetic Survey NADCON software

Non-National Forest System lands within the National Forest
Inholdings may exist in other National or State reservations

This map is not a legal land line or ownership document. Public lands are
subject to change and leasing, and may have access restrictions; check
with local offices. Obtain permission before entering private lands

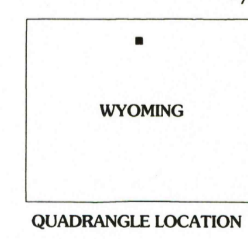


UTM GRID AND 1995 MAGNETIC NORTH
DECLINATION AT CENTER OF SHEET



NATIONAL GEODETIC VERTICAL DATUM OF 1929
TO CONVERT FEET TO METERS MULTIPLY BY 0.3048

THIS MAP COMPLIES WITH NATIONAL MAP ACCURACY STANDARDS
FOR SALE BY U.S. GEOLOGICAL SURVEY
DENVER, COLORADO 80225 OR RESTON, VIRGINIA 22092
A FOLDER DESCRIBING TOPOGRAPHIC MAPS AND SYMBOLS IS AVAILABLE ON REQUEST



WYOMING
QUADRANGLE LOCATION

1	2	3	1 Bear Creek Ranch
4	5	2	2 Leavitt Reservoir
6	7	3	3 Hidden Teepee Creek
		4	4 Devils Kitchen
		5	5 Black Mountain
		6	6 Wild Horse Flats
		7	7 Manderson NE
		8	8 White Sulphur Spring

HIGHWAYS AND ROADS	
Interstate	Thick red line with red shield
U. S.	Red line with red shield
State	Red line with blue shield
County	Red line with black shield
National Forest, suitable for passenger cars	Red line with black shield
National Forest, suitable for high clearance vehicles	Red line with black shield
National Forest Trail	Red line with black shield
Primary highway	Red line with black dashes
Secondary highway	Red line with black dashes
Light-duty road	Red line with black dashes
Paved	Black line
Gravel	Black line with dashes
Dirt	Black line with dashes
Composition unspecified	Black line with dashes
Unimproved; 4 wheel drive	Black line with dashes
Trail	Black line with dashes
Gate	Black line with dashes

SHELL, WYOMING
44107-E7-TF-024
1993
DMA 4473 III SE - SERIES V874

