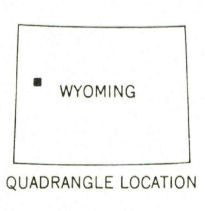
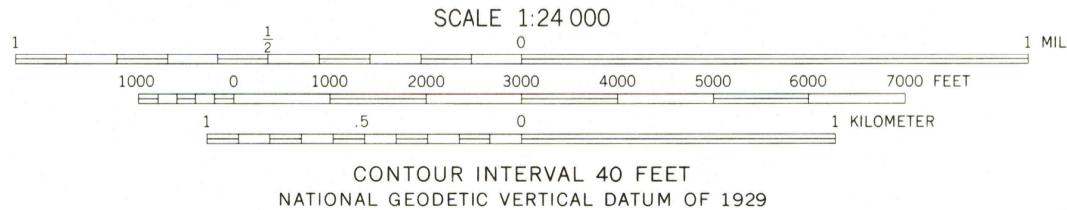
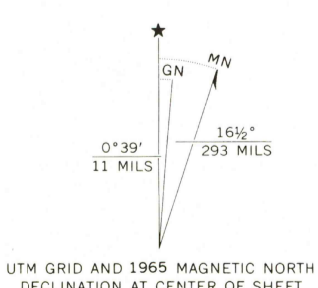


Mapped, edited, and published by the Geological Survey  
Control by USGS and USC&GS  
Topography by photogrammetric methods from aerial  
photographs taken 1964. Field checked 1965  
Polyconic projection, 1927 North American datum  
10,000-foot grids based on Wyoming coordinate system,  
west and west central zones  
1000-meter Universal Transverse Mercator grid ticks,  
zone 12, shown in blue



ROAD CLASSIFICATION  
Unimproved dirt -----

THIS MAP COMPLIES WITH NATIONAL MAP ACCURACY STANDARDS  
FOR SALE BY U. S. GEOLOGICAL SURVEY, DENVER, COLORADO 80225, OR RESTON, VIRGINIA 22092  
A FOLDER DESCRIBING TOPOGRAPHIC MAPS AND SYMBOLS IS AVAILABLE ON REQUEST

SHERIDAN PASS, WYO.  
N4330—W11000/7.5  
1965  
AMS 3971 II SE—SERIES V874

NOV 21 1978

RETURN TO:  
USGS NHD HISTORICAL MAP ARCHIVES

280