
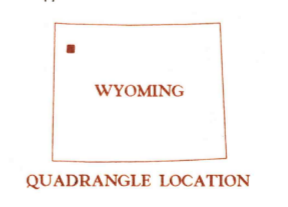
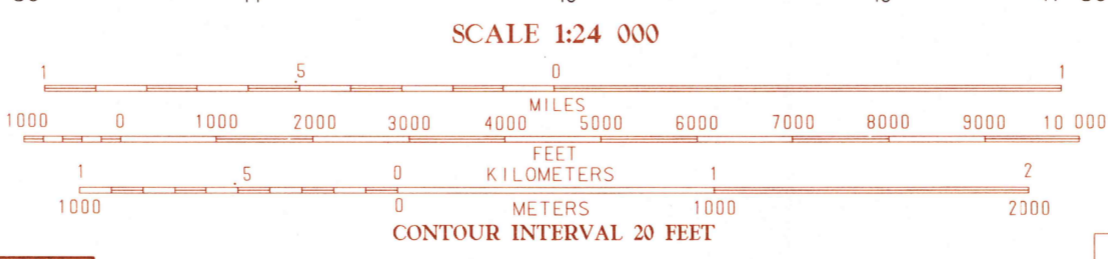





PRODUCED BY THE UNITED STATES GEOLOGICAL SURVEY CONTROL BY USGS, NOS/NOAA COMPILED FROM AERIAL PHOTOGRAPHS TAKEN 1960 FIELD CHECKED 1981 MAP EDITED 1986 PROJECTION TRANSVERSE MERCATOR GRID 100-METER UNIVERSAL TRANSVERSE MERCATOR ZONE 12 1000-FOOT STATE GRID TICKS WYOMING, WEST ZONE UTM GRID DECLINATION 0°08' EAST 1986 MAGNETIC NORTH DECLINATION 15°30' EAST VERTICAL DATUM NATIONAL GEODETIC VERTICAL DATUM OF 1929 HORIZONTAL DATUM 1927 NORTH AMERICAN DATUM To place on the predicted North American Datum of 1983, move the projection lines as shown by dashed corner ticks (11 meters north and 62 meters east) There may be private inholdings within the boundaries of any Federal and State Reservations shown on this map Land lines have not been established in this area All marginal data and lettering generated and positioned by automated type placement procedures

PROVISIONAL MAP Produced from original manuscript drawings. Information shown as of date of field check. 2



| | | | | | | | |
|-------------|--------------|------------|---------------|-------------|------------|------------------------|--------------|
| 1 | 2 | 3 | 4 | 5 | 6 | 7 | 8 |
| Summit Lake | Old Faithful | Creek Flow | Tychoann Knob | Lower Falls | Cave Falls | Geysers Lake Reservoir | Lower Canyon |

SHOSHONE GEYSERS BASIN, WYO.
PROVISIONAL EDITION 1986



THIS MAP COMPLIES WITH NATIONAL MAP ACCURACY STANDARDS FOR SALE BY U.S. GEOLOGICAL SURVEY, DENVER, COLORADO 80225 OR RESTON, VIRGINIA 22092

4410-C7-TF-024