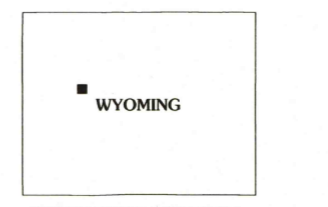
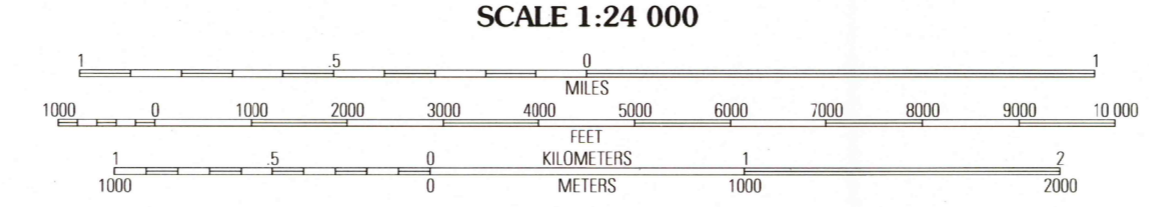
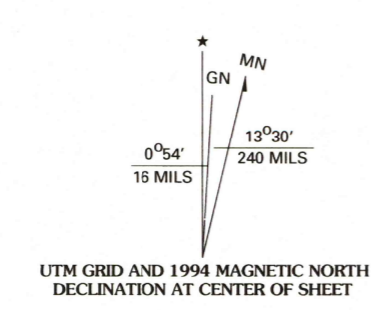


Produced by the U.S. Geological Survey  
Revised by the U.S. Forest Service  
Areas outside the National Forest System lands may not have been revised.  
Control by USGS and USC&GS  
Topography by photogrammetric methods from aerial photographs taken 1966.  
Revised from aerial photographs taken 1989. Partial field check by U.S. Forest Service 1991.  
North American Datum of 1927 (NAD 27). Projection and 10 000-foot ticks:  
Wyoming coordinate system, west central zone (Transverse Mercator). Blue  
1 000-meter Universal Transverse Mercator ticks, zone 12.  
North American Datum of 1983 (NAD 83) is shown by dashed corner ticks.  
The values of the shift between NAD 27 and NAD 83 for 7.5-minute  
intersections are obtainable from National Geodetic Survey NADCON software.  
Non-National Forest System lands within the National Forest  
Inholdings may exist in other National or State reservations.  
This map is not a legal land line or ownership document. Public lands are  
subject to change and leasing, and may have access restrictions; check  
with local offices. Obtain permission before entering private lands.



1	2	3	1 Warm Spring Mtn 2 Dubois 3 Mason Draw
4	5	6	4 Union Peak 5 Torrey Lake 6 Green River Lakes
6	7	8	7 Downs Mtn 8 Ink Wells

ADJOINING 7.5' QUADRANGLES

INTERSTATE .....

U. S. .....

State .....

County .....

National Forest, suitable for passenger cars .....

National Forest, suitable for high clearance vehicles .....

National Forest Trail .....

Primary highway .....

Secondary highway .....

Light-duty road .....

Paved .....

Gravel .....

Dirt .....


Composition unspecified .....

Unimproved; 4 wheel drive .....

Trail .....

Gate .....

**SIMPSON LAKE, WYO.**  
43109-D6-TF-024  
1991



THIS MAP COMPLIES WITH NATIONAL MAP ACCURACY STANDARDS  
FOR SALE BY U.S. GEOLOGICAL SURVEY  
DENVER, COLORADO 80225 OR RESTON, VIRGINIA 22092  
A FOLDER DESCRIBING TOPOGRAPHIC MAPS AND SYMBOLS IS AVAILABLE ON REQUEST