


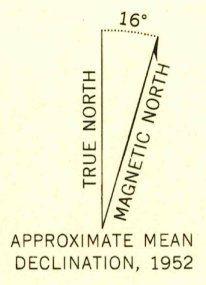


U.S.G.S.  
FILE COPY  
Inspection and Editing


U.S.G.S.  
FILE COPY  
Inspection and Editing  
USGS MAP HISTORICAL MAP ARCHIVES

U.S.G.S.  
FILE COPY  
Inspection and Editing

Mapped, edited, and published by the Geological Survey as part of the Department of the Interior program for the development of the Missouri River Basin. Control by USGS and USC&GS. Topography from aerial photographs by multiplex methods. Aerial photographs taken 1949. Field check 1952. Polyconic projection. 1927 North American datum 10,000-foot grid based on Wyoming coordinate system, east central zone. Dashed land lines indicate approximate locations.



CONTOUR INTERVAL 20 FEET  
DATUM IS MEAN SEA LEVEL



ROAD CLASSIFICATION

Heavy-duty	4 LANE 16 LANE	Light-duty	2 LANE 16 LANE
Medium-duty	4 LANE 16 LANE	Unimproved dirt	-----
U.S. Route	□	State Route	○

SIoux PASS, WYO.  
N4322 5--W10722 5/7 5  
1952

FOR SALE BY U. S. GEOLOGICAL SURVEY, FEDERAL CENTER, DENVER, COLORADO OR WASHINGTON 25, D. C.  
A FOLDER DESCRIBING TOPOGRAPHIC MAPS AND SYMBOLS IS AVAILABLE ON REQUEST

JAN 20 1954