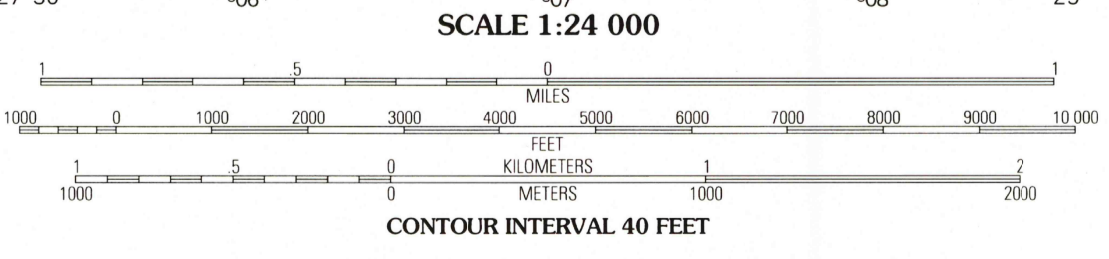
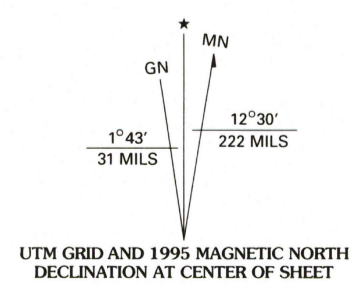


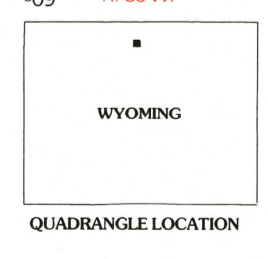
USGS AND HISTORICAL
MAP ARCHIVES
OCT 3 1997
REC'D FILE COPY

Produced by the U.S. Geological Survey
Revised by the U.S. Forest Service
Areas outside the National Forest System lands may not have been revised
Control by USGS and USC&GS
Compiled from aerial photographs taken 1963. Revised from aerial photographs
taken 1989. Partial field check by U.S. Forest Service 1993.
North American Datum of 1927 (NAD 27). Projection and 10 000-foot ticks:
Wyoming coordinate system, east central zone (Lambert conformal conic). Blue
1000-meter Universal Transverse Mercator ticks, zone 13
North American Datum of 1983 (NAD 83) is shown by dashed corner ticks
The values of the shift between NAD 27 and NAD 83 for 7.5-minute
intersections are obtainable from National Geodetic Survey NADCON software
Non-National Forest System lands within the National Forest
Inholdings may exist in other National or State reservations
This map is not a legal land title or ownership document. Public lands are
subject to change and leasing, and may have access restrictions; check
with local offices. Obtain permission before entering private lands



NATIONAL GEODETIC VERTICAL DATUM OF 1929
TO CONVERT FEET TO METERS MULTIPLY BY 0.3048

THIS MAP COMPLIES WITH NATIONAL MAP ACCURACY STANDARDS
FOR SALE BY U.S. GEOLOGICAL SURVEY
DENVER, COLORADO 80225 OR RESTON, VIRGINIA 22092
A FOLDER DESCRIBING TOPOGRAPHIC MAPS AND SYMBOLS IS AVAILABLE ON REQUEST



1	2	3	1 West Pass
4	5	2 Columbus Peak	3 Dayton North
6	7	4 Burgess Junction	5 Dayton South
		6 Granite Pass	7 Woodcock
		8 Walker Mountain	

INTERSTATE

U. S.

STATE

COUNTY

NATIONAL FOREST, SUITABLE FOR PASSENGER CARS

NATIONAL FOREST, SUITABLE FOR HIGH CLEARANCE VEHICLES

NATIONAL FOREST TRAIL

PRIMARY HIGHWAY

SECONDARY HIGHWAY

LIGHT-DUTY ROAD

PAVED

DIRT

COMPOSITION UNSPECIFIED

UNIMPROVED; 4 WHEEL DRIVE

TRAIL

GATE

SKULL RIDGE, WYO.
44107-G4-TF-024
1993
DMA 4573 IV SW - SERIES V874

ISBN 0-107-84538-5
9 780607 845385