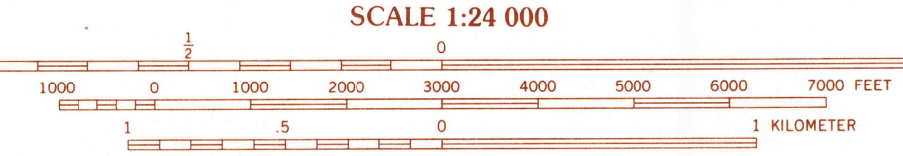


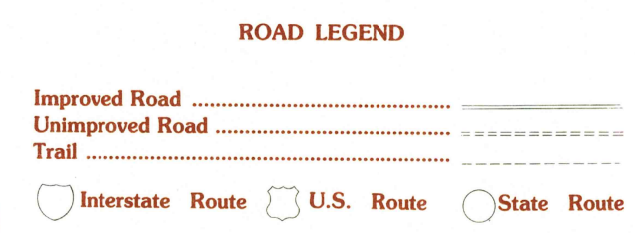
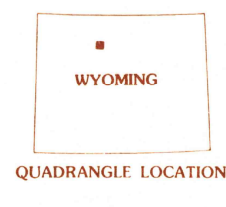
PRODUCED BY THE UNITED STATES GEOLOGICAL SURVEY
CONTROL BY USGS, NOS/NOAA
COMPILED FROM AERIAL PHOTOGRAPHS TAKEN 1976
FIELD CHECKED 1979 MAP EDITED 1985
PROJECTION TRANSVERSE MERCATOR
GRID: 1000-METER UNIVERSAL TRANSVERSE MERCATOR
10,000-FOOT STATE GRID TICKS WYOMING, WEST CENTRAL ZONE
UTM GRID DECLINATION 1720 EAST
1985 MAGNETIC NORTH DECLINATION 1430 EAST
VERTICAL DATUM NATIONAL GEODETIC VERTICAL DATUM OF 1929
HORIZONTAL DATUM 1929 NORTH AMERICAN DATUM
To place on the predicted North American Datum of 1983, move
the projection lines as shown by dashed corner ticks
(9 meters north and 55 meters east)
There may be private inholdings within the boundaries of any
Federal and State Reservations shown on this map
Land lines are omitted in large areas of tracts

PROVISIONAL MAP
Produced from original
manuscript drawings. Informa-
tion shown as of date of
field check.



CONTOUR INTERVAL 20 FEET
SUPPLEMENTAL CONTOUR INTERVAL 10 FEET

THIS MAP COMPLIES WITH NATIONAL MAP ACCURACY STANDARDS
FOR SALE BY U.S. GEOLOGICAL SURVEY, DENVER, COLORADO 80225
OR RESTON, VIRGINIA 22092



1	2	3	1 Oregon Basin
			2 Eagle Pass
			3 Y U Bench NW
4	5		4 Elk Butte
			5 Sheets Flat
			6 Meeteetse West
			7 Meeteetse East
6	7	8	8 Wilson Spring

SLEEPERS RANCH, WYOMING
PROVISIONAL EDITION 1985