



Mapped, edited, and published by the Geological Survey

Control by USGS, USC&GS, and US Bureau of Reclamation


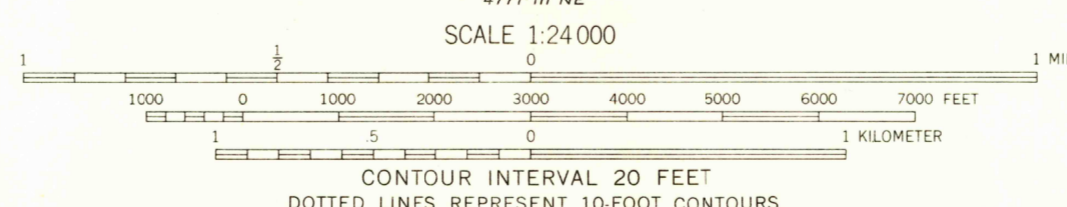
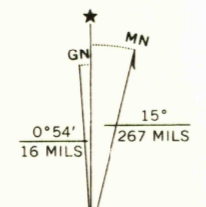
Topography by photogrammetric methods from aerial photographs taken 1956 and 1957. Field checked 1961

Polyconic projection. 1927 North American datum

10,000-foot grid based on Wyoming coordinate system, east central zone

1000-meter Universal Transverse Mercator grid ticks, zone 13, shown in blue

Fine red dashed lines indicate selected fence and field lines where generally visible on aerial photographs. This information is unchecked



U.S.G.S. TOPOGRAPHIC DIVISION
SOLDIER CREEK, WYO.
N4345-W10615/7.5
1961

THIS MAP COMPLIES WITH NATIONAL MAP ACCURACY STANDARDS
FOR SALE BY U. S. GEOLOGICAL SURVEY, DENVER 25, COLORADO OR WASHINGTON 25, D. C.
A FOLDER DESCRIBING TOPOGRAPHIC MAPS AND SYMBOLS IS AVAILABLE ON REQUEST

AMS 4771 IV SE-SERIES 8784

2035

NOV 24 1964