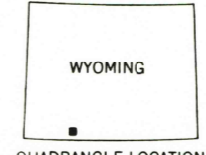
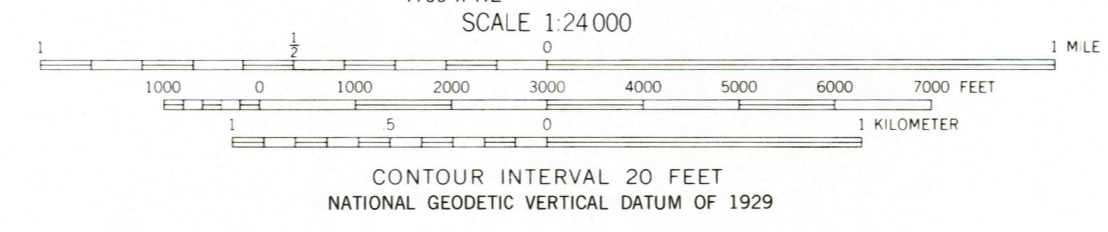
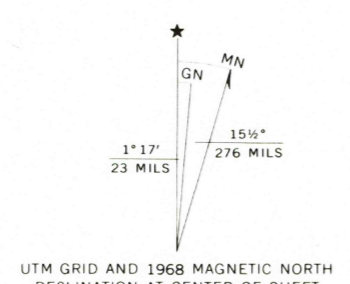


Mapped, edited, and published by the Geological Survey
Control by USGS and USC&GS
Topography by photogrammetric methods from aerial
photographs taken 1967. Field checked 1968
Polyconic projection. 1927 North American Datum
10,000-foot grid based on Wyoming coordinate system,
west central zone
1000-meter Universal Transverse Mercator grid ticks,
zone 12, shown in blue
Fine red dashed lines indicate selected fence lines
To place on the predicted North American Datum 1983
move the projection lines 8 meters north and
57 meters east as shown by dashed corner ticks



ROAD CLASSIFICATION
Light-duty road, all weather, Unimproved road, fair or dry
improved surface weather

THIS MAP COMPLIES WITH NATIONAL MAP ACCURACY STANDARDS
FOR SALE BY U. S. GEOLOGICAL SURVEY, DENVER, COLORADO 80225, OR RESTON, VIRGINIA 22092
A FOLDER DESCRIBING TOPOGRAPHIC MAPS AND SYMBOLS IS AVAILABLE ON REQUEST

Map photoinspected 1976
No major culture or drainage changes observed

SOUTH BAXTER, WYO.
41109-C1-TF-024
1968
PHOTOINSPECTED 1976
DMA 4166 I SE-SERIES V874

MAYON RANCH 4166 I SW
KAPPE'S CANYON
ROCK SPINES 20 MI.
20 MI TO WYO 430
LEAPED BUTTE
MUD SPRINGS RANCH 4566 IV SW
7 MI TO WYO 430
POTTER MOUNTAIN 266 III SW
4166 I NE (LION BLUFFS) R 103 W
4166 I SE
T 16 N
T 15 N
17° 30'
220 000
FEET
41° 15'