

Mapped, edited, and published by the Geological Survey

Control by USGS and NOS/NOAA

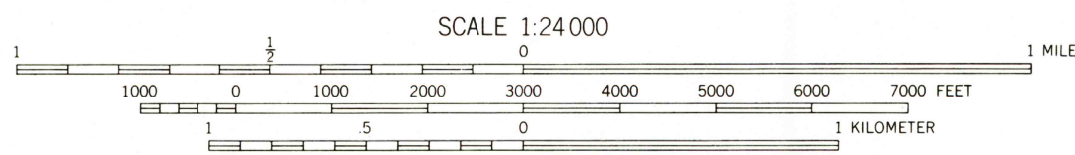
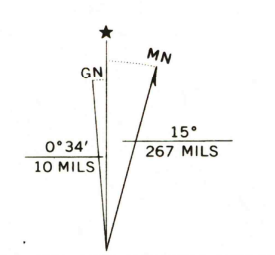
Topography from aerial photographs by multiplex methods
Aerial photographs taken 1952. Field checked 1953

Polyconic projection. 1927 North American Datum
10,000-foot grid based on Wyoming coordinate system,
east zone

1000-meter Universal Transverse Mercator grid ticks, zone 13,
shown in blue

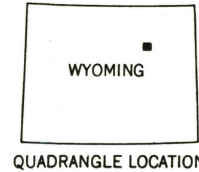
The difference between 1927 North American Datum and North
American Datum of 1983 (NAD 83) for 7.5 minute intersections is
given in USGS Bulletin 1875. The NAD 83 is shown by dashed
corner ticks

Dashed land lines indicate approximate locations



CONTOUR INTERVAL 20 FEET
NATIONAL GEODETIC VERTICAL DATUM OF 1929

THIS MAP COMPLIES WITH NATIONAL MAP ACCURACY STANDARDS
FOR SALE BY U.S. GEOLOGICAL SURVEY
DENVER, COLORADO 80225, OR RESTON, VIRGINIA 22092
A FOLDER DESCRIBING TOPOGRAPHIC MAPS AND SYMBOLS IS AVAILABLE ON REQUEST



ROAD CLASSIFICATION
Heavy-duty **4 LANE 16 LANE** Light-duty
Medium-duty **4 LANE 16 LANE** Unimproved dirt
U.S. Route State Route

SOUTH BUTTE, WYO.
43105-F7-TF-024

1953

DMA 4871 III NE-SERIES V874

