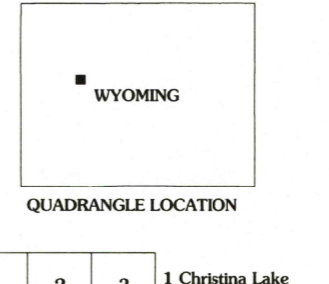
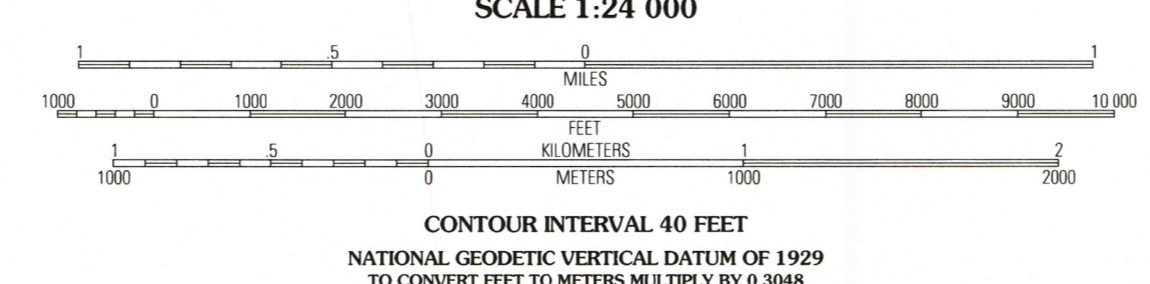
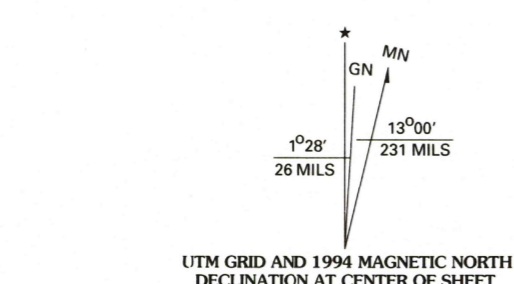


Produced by the U.S. Geological Survey  
Revised by the U.S. Forest Service  
Areas outside the National Forest System lands may not have been revised.  
Control by USGS  
Topography from aerial photography by multiplex methods. Aerial photographs taken 1949. Partial field check by U.S. Forest Service 1991.  
North American Datum of 1927 (NAD 27). Projection and 10 000-foot ticks: Wyoming coordinate system, west central zone, (Transverse Mercator) Blue 1000-meter Universal Transverse Mercator ticks, zone 12.  
North American Datum of 1983 (NAD 83) is shown by dashed corner ticks. The values of the shift between NAD 27 and NAD 83 for 7.5-minute intersections are obtainable from National Geodetic Survey NADCON software.  
Non-National Forest System lands within the National Forest System may exist in other National or State reservations.  
This map is not a legal land line or ownership document. Public lands are subject to change and leasing, and may have access restrictions; check with local offices. Obtain permission before entering private lands.



ADJOINING 7.5' QUADRANGLES

|   |   |   |  |
|---|---|---|--|
| 1 | 2 | 3 | 1 Christina Lake<br>2 Louis Lake<br>3 Miners Delight     |
| 4 | 5 | 6 | 4 Anderson Ridge<br>5 Atlantic City<br>6 Pacific Springs |
| 6 | 7 | 8 | 7 Dicke Springs<br>8 Continental Peak                    |

**HIGHWAYS AND ROADS**

|   |                           |
|---|---------------------------|
| Interstate  | Primary highway           |
| U. S.   | Secondary highway         |
| State   | Light-duty road           |
| County  | Gravel                    |
| National Forest, suitable for passenger cars          | Dirt                      |
| National Forest, suitable for high clearance vehicles | Composition unspecified   |
| National Forest Trail                                 | Unimproved, 4 wheel drive |
|   | Trail                     |
|   | Gate                      |

**SOUTH PASS CITY, WYO.**  
42108-D7-TF-024  
1991  
DMA 4268 IV NE - SERIES V874



THIS MAP COMPLIES WITH NATIONAL MAP ACCURACY STANDARDS  
FOR SALE BY U.S. GEOLOGICAL SURVEY  
DENVER, COLORADO 80225 OR RESTON, VIRGINIA 22092  
A FOLDER DESCRIBING TOPOGRAPHIC MAPS AND SYMBOLS IS AVAILABLE ON REQUEST