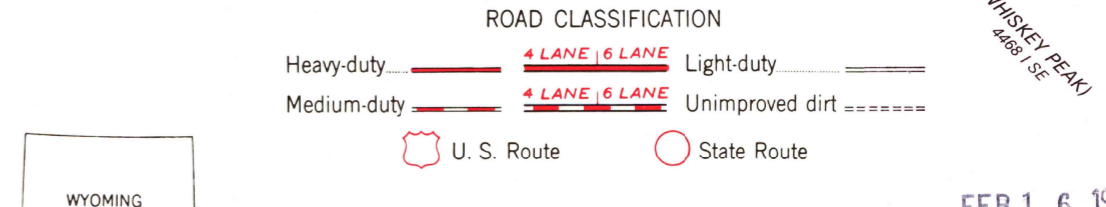
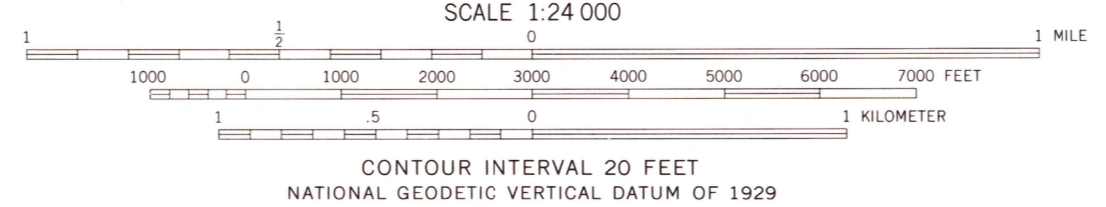
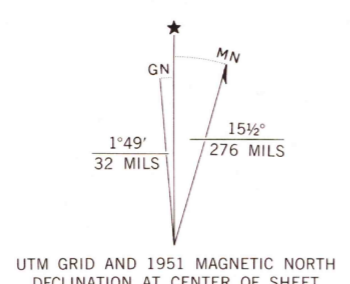
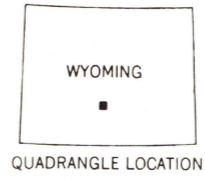


Mapped, edited, and published by the Geological Survey as part of the Department of the Interior program for the development of the Missouri River Basin. Control by USGS and USC&GS. Topography from aerial photographs by multiplex methods by Ryal Engineering Co. 1950. Aerial photographs taken 1947. Field check 1951. Polyconic projection. 1927 North American datum. 10,000-foot grid based on Wyoming coordinate system, west central zone. 1000-meter Universal Transverse Mercator grid ticks, zone 13, shown in blue.



THIS MAP COMPLIES WITH NATIONAL MAP ACCURACY STANDARDS FOR SALE BY U.S. GEOLOGICAL SURVEY, DENVER, COLORADO 80225, OR RESTON, VIRGINIA 22092. A FOLDER DESCRIBING TOPOGRAPHIC MAPS AND SYMBOLS IS AVAILABLE ON REQUEST.



SPLIT ROCK NW, WYO.
N4222.5-W10737.5/7.5
1951
AMS 4468 1 NW-SERIES W874

FEB 16 1978

1300

RETURN TO:
USGS AND HISTORICAL MAP ARCHIVES