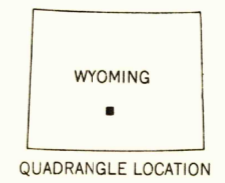
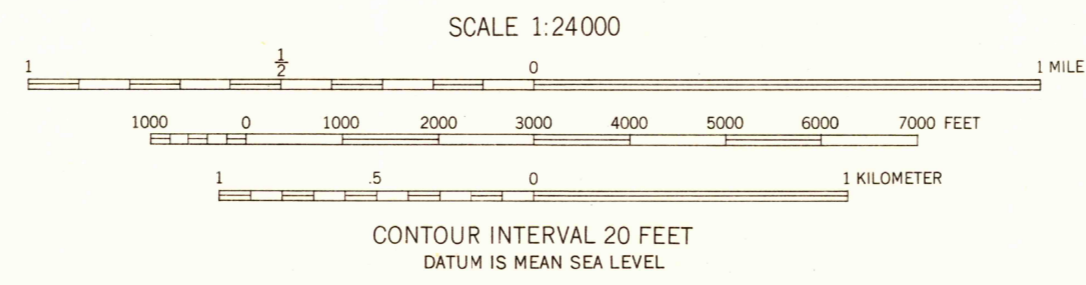
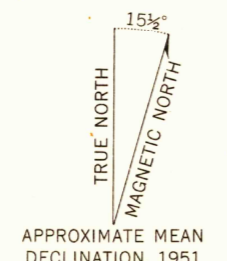


U. S. G. S.
FILE COPY
Inspection and Editing

RETURN TO:
USGS AND HISTORICAL MAP ARCHIVES

U. S. G. S.
FILE COPY
Inspection and Editing

Mapped, edited, and published by the Geological Survey as part of the Department of the Interior program for the development of the Missouri River Basin Control by USGS and USC&GS
Topography from aerial photographs by multiplex methods by Ryall Engineering Co. 1950. Aerial photographs taken 1947 Field check 1951
Polyconic projection. 1927 North American datum 10,000-foot grid based on Wyoming coordinate system, west central zone



ROAD CLASSIFICATION

Heavy-duty	4 LANE 16 LANE	Light-duty
Medium-duty	4 LANE 16 LANE	Unimproved dirt

U. S. Route (circle with number)
State Route (circle with number)

SPLIT ROCK NW, WYO.
N4222.5-W10737.5/7.5

1951

THIS MAP COMPLIES WITH NATIONAL MAP ACCURACY STANDARDS
FOR SALE BY U. S. GEOLOGICAL SURVEY, FEDERAL CENTER, DENVER, COLORADO OR WASHINGTON 25, D. C.
A FOLDER DESCRIBING TOPOGRAPHIC MAPS AND SYMBOLS IS AVAILABLE ON REQUEST

JUN 2 1953