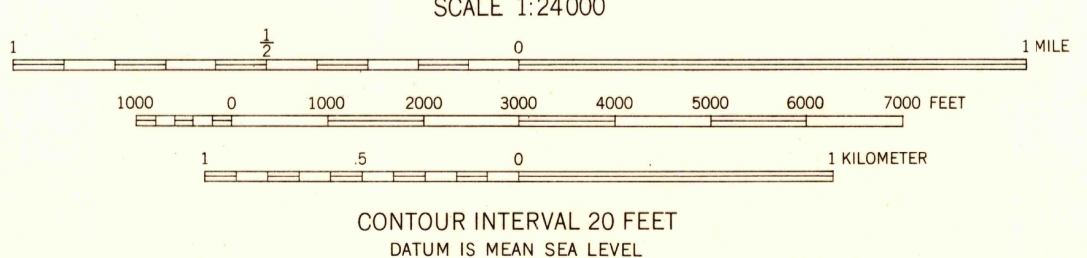
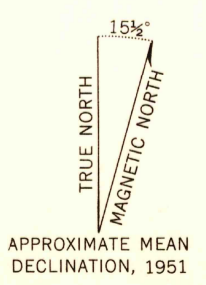


U.S.G.S.
FILE COPY
Inspection and Editing

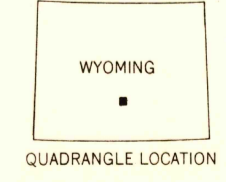
Mapped, edited, and published by the Geological Survey as part of the Department of the Interior program for the development of the Missouri River Basin Control by USGS and USC&GS
Topography from aerial photographs by multiplex methods by Ryall Engineering Company 1951. Aerial photographs taken 1947. Field check, 1951
Polyconic projection. 1927 North American datum 10,000-foot grid based on Wyoming coordinate system, west central and east central zones



ROAD CLASSIFICATION

| | | |
|-------------|---------------|-----------------|
| Heavy-duty | 4 LANE 6 LANE | Light-duty |
| Medium-duty | 2 LANE 4 LANE | Unimproved dirt |

U.S. Route State Route



U.S.G.S.
FILE COPY
Inspection and Editing

SPLIT ROCK, WYO.
N4222.5-W10730/7.5
1951

RETURN TO:
USGS AND HISTORICAL MAP ARCHIVES