



Mapped, edited, and published by the Geological Survey

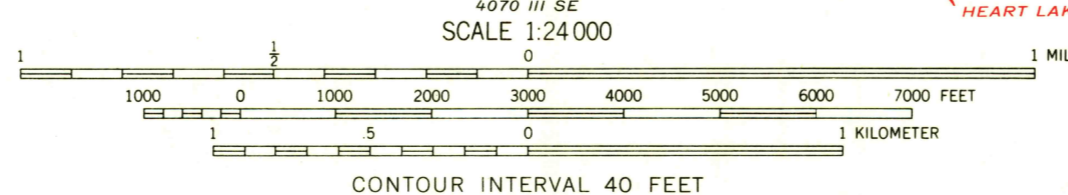
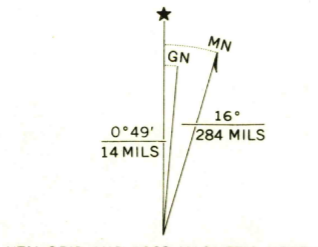
Control by USGS and USC&GS

Topography by photogrammetric methods from aerial photographs taken 1966. Field checked 1968


Polyconic projection. 1927 North American datum, 10,000-foot grid based on Wyoming coordinate system, west zone

1000-meter Universal Transverse Mercator grid ticks, zone 12, shown in blue

Where omitted, land lines have not been established



CONTOUR INTERVAL 40 FEET  
DATUM IS MEAN SEA LEVEL



USGS  
HISTORICAL FILE  
TOPOGRAPHIC DIVISION

SQUARETOP MOUNTAIN, WYO.  
N4307.5—W10945/7.5

FEB 16 1973

3115

1968

AMS 4070 III NE—SERIES V874

THIS MAP COMPLIES WITH NATIONAL MAP ACCURACY STANDARDS  
FOR SALE BY U. S. GEOLOGICAL SURVEY, DENVER, COLORADO 80225, OR WASHINGTON, D. C. 20242  
A FOLDER DESCRIBING TOPOGRAPHIC MAPS AND SYMBOLS IS AVAILABLE ON REQUEST

RETURN TO:  
USGS AND HISTORICAL MAP ARCHIVES