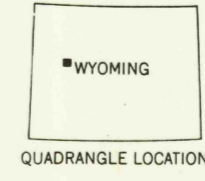
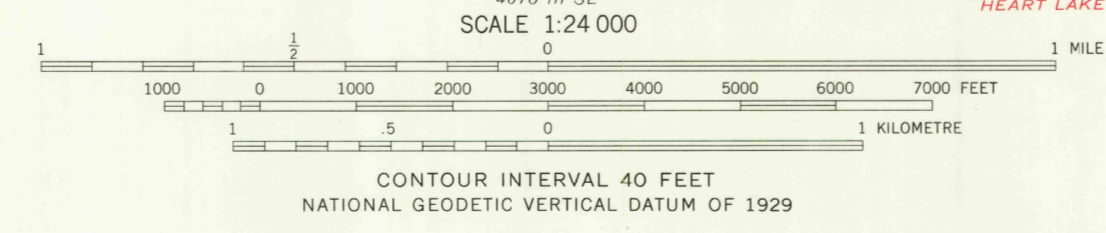
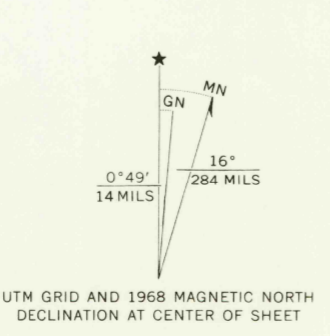




Mapped, edited, and published by the Geological Survey
Control by USGS and US&GS
Topography by photogrammetric methods from aerial
photographs taken 1966. Field checked 1968
Polyconic projection. 1927 North American datum.
10,000-foot grid based on Wyoming coordinate system,
west zone
1000-metre Universal Transverse Mercator grid t.c.s.,
zone 12, shown in blue
Where omitted, land lines have not been established



ROAD CLASSIFICATION
Trails

THIS MAP COMPLIES WITH NATIONAL MAP ACCURACY STANDARDS
FOR SALE BY U.S. GEOLOGICAL SURVEY, DENVER, COLORADO 80225, OR RESTON, VIRGINIA 22092
A FOLDER DESCRIBING TOPOGRAPHIC MAPS AND SYMBOLS IS AVAILABLE ON REQUEST

SQUARETOP MOUNTAIN, WYO.
N4307.5-W10945.7.5
1968
USGS
HISTORICAL FILE
TOPOGRAPHIC DIVISION

JAN 12 1976

RETURN TO:
USGS MHD HISTORICAL MAP ARCHIVES