

USGS HISTORICAL
MAP ARCHIVES
AUG 02 1995
REC'D FILE COPY

28 JUL 1995

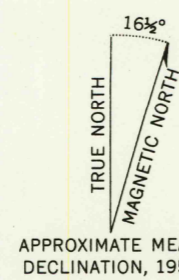
Mapped, edited, and published by the Geological Survey as part of the Department of the Interior program for the development of the Missouri River Basin

Control by USGS and USC&GS

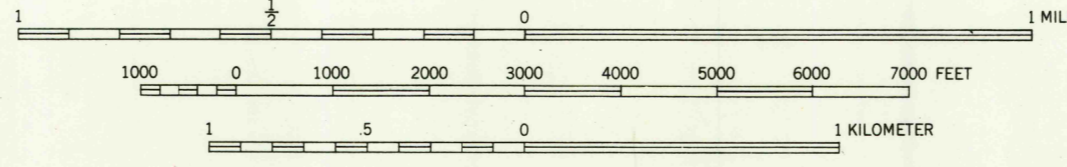
Topography from aerial photographs by multiplex methods and by plane-table surveys 1952. Aerial photographs taken 1949

Polyconic projection. 1927 North American datum. 10,000-foot grid based on Wyoming coordinate system, west central zone

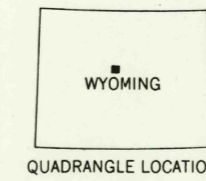
Dashed land lines indicate approximate locations



SCALE 1:24000



CONTOUR INTERVAL 20 FEET
DATUM IS MEAN SEA LEVEL



ROAD CLASSIFICATION

Heavy-duty	Light-duty
Medium-duty	Unimproved dirt
U.S. Route	State Route

SQUAW BUTTE NE, WYO.
N4307.5-W10745.7.5

1952

THIS MAP COMPLIES WITH NATIONAL MAP ACCURACY STANDARDS
FOR SALE BY U.S. GEOLOGICAL SURVEY, DENVER, COLORADO 80225, OR RESTON, VIRGINIA 22092
A FOLDER DESCRIBING TOPOGRAPHIC MAPS AND SYMBOLS IS AVAILABLE ON REQUEST

This map was reproduced by electronic color scanning of an earlier printing (1953).

SEVENTY-ONE RESERVOIR
9 780607 005453