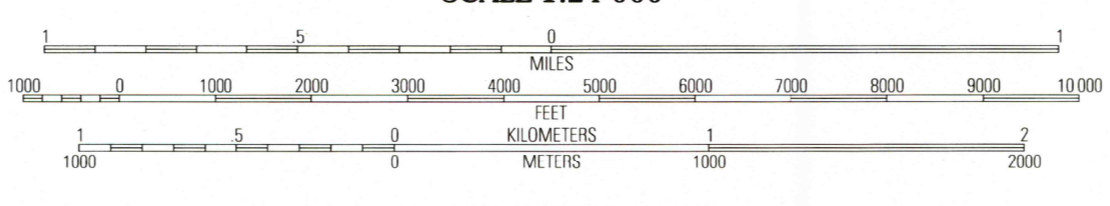
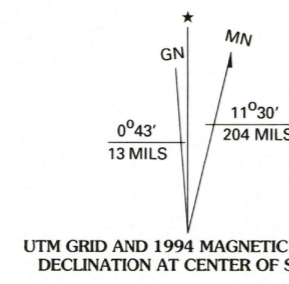


U.S. GEOLOGICAL SURVEY  
MAP ARCHIVES  
FEB 20 1997  
REC'D FILE COPY

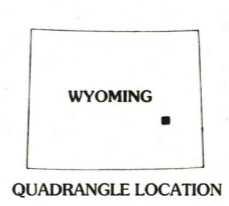
ISBN 0-607-84452-4  
9 780607 844526

Produced by the U.S. Geological Survey  
Revised by the U.S. Forest Service  
Areas outside the National Forest System lands may not have been revised.  
Control by USGS and NOS/NOAA  
Compiled from aerial photographs taken 1959.  
Partial field check by U.S. Forest Service 1992.  
North American Datum of 1927 (NAD 27). Projection and 10 000-foot ticks:  
Wyoming coordinate system, east and east central zone (Transverse Mercator).  
Blue 1000-meter Universal Transverse Mercator ticks, zone 13.  
North American Datum of 1983 (NAD 83) is shown by dashed corner ticks.  
The values of the shift from NAD 27 and NAD 83 for 7.5-minute  
intersections are obtainable from National Geodetic Survey NADCON software.  
Non-National Forest System lands within the National Forest  
Inholdings may exist in other National or State reservations.  
This map is not a legal land line or ownership document. Public lands are  
subject to change and leasing, and may have access restrictions. Check  
with local offices. Obtain permission before entering private lands.  
Unsurveyed land net is not official.



CONTOUR INTERVAL 10 FEET  
NATIONAL GEODETIC VERTICAL DATUM OF 1929  
TO CONVERT FEET TO METERS MULTIPLY BY 0.3048

THIS MAP COMPLIES WITH NATIONAL MAP ACCURACY STANDARDS  
FOR SALE BY U.S. GEOLOGICAL SURVEY  
DENVER, COLORADO 80225  
A FOLDER DESCRIBING TOPOGRAPHIC MAPS AND SYMBOLS IS AVAILABLE ON REQUEST



QUADRANGLE LOCATION

1	2	3	1 Ice Cave Mountain
4	5	2 Bone Hill	3 Buck Peak
6	7	8	4 Banes Creek Reservoir
			5 Rock Creek
			6 Mossy Agate Reservoir
			7 Chalk Hills
			8 Pass Creek

ADJOINING 7.5 QUADRANGLES

HIGHWAYS AND ROADS

Interstate	U.S.	State	County	National Forest, suitable for passenger cars	National Forest, suitable for high clearance vehicles	National Forest Trail	Primary highway	Secondary highway	Light-duty road	Paved	Gravel	Dirt	Composition unspecified	Unimproved; 4 wheel drive	Trail	Gate
------------	------	-------	--------	----------------------------------------------	-------------------------------------------------------	-----------------------	-----------------	-------------------	-----------------	-------	--------	------	-------------------------	---------------------------	-------	------

**SQUAW SPRING, WYO.**  
42106-D1-TF-024  
1992  
DMA 4768 I NE - SERIES V874