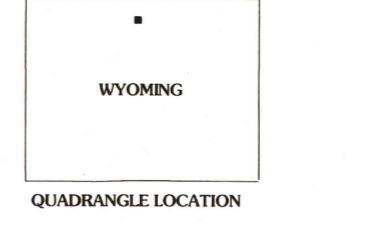
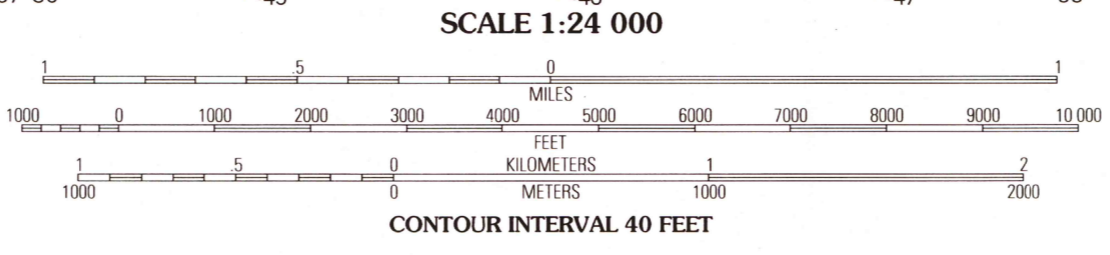
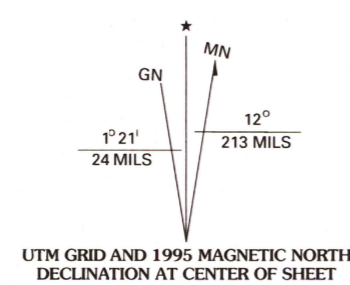


Produced by the U.S. Geological Survey  
Revised by the U.S. Forest Service  
Areas outside the National Forest System lands may not have been revised  
Control by USGS and USFS  
Compiled from aerial photographs taken 1966. Revised from aerial  
photographs taken 1989. Partial field check by U.S. Forest Service 1993  
North American Datum of 1927 (NAD 27). Projection and 10 000-foot ticks:  
Wyoming coordinate system, east central zone (Lambert conformal conic).  
1000-meter Universal Transverse Mercator ticks, zone 13  
North American Datum of 1983 (NAD 83) is shown by dashed corner ticks  
The values of the shift between NAD 27 and NAD 83 for 7.5-minute  
intersections are obtainable from National Geodetic Survey NADCON software  
Non-National Forest System lands within the National Forest  
Inholdings may exist in other National or State reservations  
This map is not a legal land line or ownership document. Public lands are  
subject to change and leasing, and may have access restrictions; check  
with local offices. Obtain permission before entering private lands



ADJOINING 7.5' QUADRANGLES

1	2	3	1 Beaver Creek Hills 2 Big Horn 3 Buffalo Run Creek 4 Little Goose Peak 5 Banner 6 Willow Park Reservoir 7 Stone Mountain 8 Lake De Smet West
4	5		
6	7	8	

HIGHWAYS AND ROADS

Interstate	.....	Primary highway	.....
U. S.	.....	Secondary highway	.....
State	.....	Light-duty road	.....
County	.....	Paved	.....
National Forest, suitable for passenger cars	.....	Gravel	.....
National Forest, suitable for high clearance vehicles	.....	Dirt	.....
National Forest Trail	.....	Composition unspecified	.....
		Unimproved; 4 wheel drive	.....
		Trail	.....
		Gate	.....

**STORY, WYOMING**  
44106-E8-TF-024  
1993  
DMA 4673 III SW - SERIES V874

