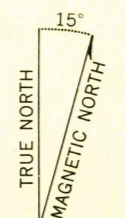


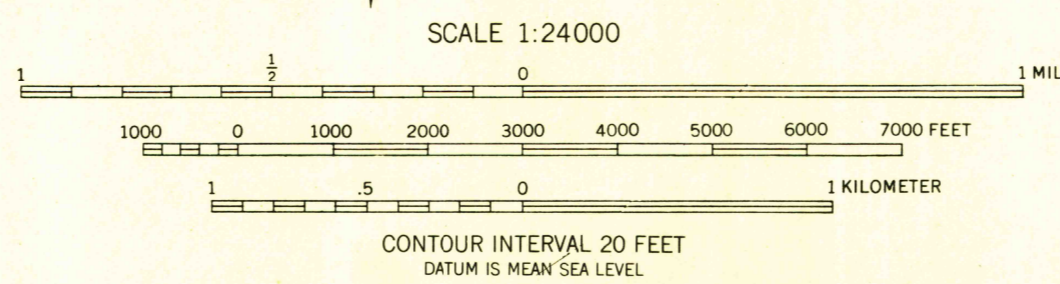
U.S.G.S.
FILE COPY
TOPOGRAPHIC DIVISION



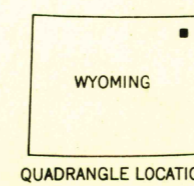
Mapped, edited, and published by the Geological Survey
Control by USGS and USC&GS
Topography from aerial photographs by multiplex methods 1954
Aerial photographs taken 1953
Polyconic projection. 1927 North American datum
10,000-foot grid based on Wyoming coordinate system,
east zone
Dashed land lines indicate approximate locations



APPROXIMATE MEAN
DECLINATION, 1954



CONTOUR INTERVAL 20 FEET
DATUM IS MEAN SEA LEVEL



ROAD CLASSIFICATION

Heavy-duty	4 LANE 6 LANE	Light-duty
Medium-duty	2 LANE 6 LANE	Unimproved dirt

U. S. Route State Route

STRAWBERRY HILL, WYO.
SW/4 SEELY 15' QUADRANGLE
N4445-W10437.5/7.5

1954

U.S.G.S.
FILE COPY
TOPOGRAPHIC DIVISION