

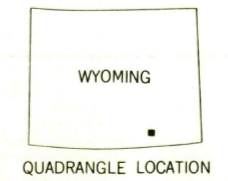
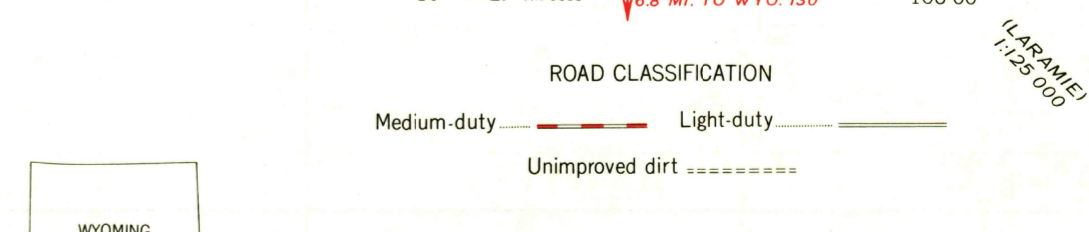
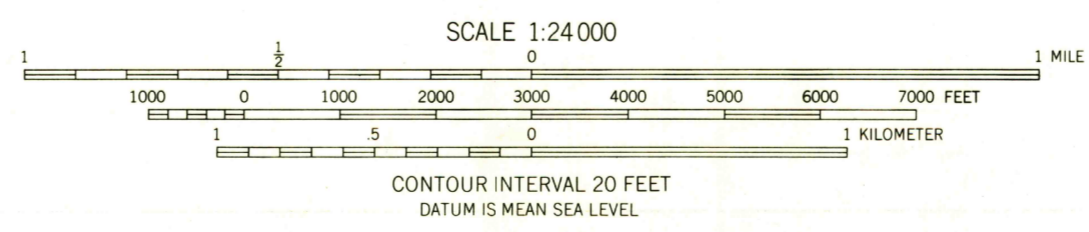
Mapped, edited, and published by the Geological Survey as part of the Department of the Interior program for the development of the Missouri River Basin

Control by USGS and USC&GS

Topography by photogrammetric methods from aerial photographs taken 1958. Field checked 1961

Polycyclic projection: 1927 North American datum
10,000-foot grids based on Wyoming coordinate system, east and east-central zones
1000-meter Universal Transverse Mercator grid ticks, zone 13, shown in blue

Fine red dashed lines indicate selected fence and field lines where generally visible on aerial photographs. This information is unchecked



STROUSS HILL, WYO.
N4122.5 - W10600/7.5

FOR SALE BY U.S. GEOLOGICAL SURVEY, DENVER 25, COLORADO OR WASHINGTON 25, D. C.
A FOLDER DESCRIBING TOPOGRAPHIC MAPS AND SYMBOLS IS AVAILABLE ON REQUEST

1961

RETURN TO:
USGS AND HISTORICAL MAP ARCHIVES

MAY 2 4 1963

US GEOLOGICAL SURVEY
TOPOGRAPHIC DIVISION