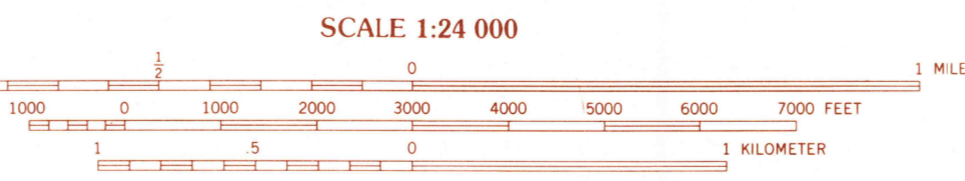


USGS NMD RESEARCH
NOV 27 1985
REFERENCE COLLECTION

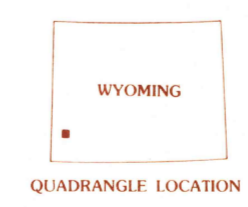
PRODUCED BY THE UNITED STATES GEOLOGICAL SURVEY
CONTROL BY USGS, NOS/NOAA
COMPILED FROM AERIAL PHOTOGRAPHS TAKEN 1978
FIELD CHECKED 1980 MAP EDITED 1985
PROJECTION TRANSVERSE MERCATOR
GRID: 100-METER UNIVERSAL TRANSVERSE MERCATOR ZONE 12
10,000-FOOT STATE GRID TICKS WYOMING, WEST ZONE
UTM GRID DECLINATION 018 EAST
1985 MAGNETIC NORTH DECLINATION 15 EAST
VERTICAL DATUM NATIONAL GEODETIC VERTICAL DATUM OF 1989
HORIZONTAL DATUM 1927 NORTH AMERICAN DATUM
To place on the predicted North American Datum of 1983, move
the projection lines as shown by dashed corner ticks
(10 meters north and 62 meters east)
There may be private inholdings within the boundaries of any
Federal and State Reservations shown on this map

PROVISIONAL MAP
Produced from original
manuscript drawings. Infor-
mation shown as of date of
field check.

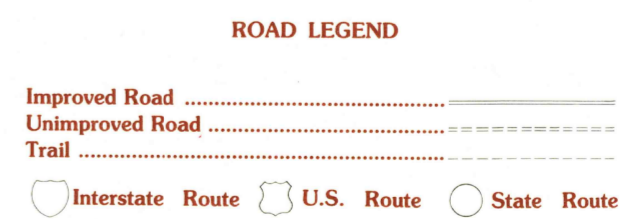


SCALE 1:24 000

CONTOUR INTERVAL 20 FEET



WYOMING
QUADRANGLE LOCATION



SUBLET, WYOMING
PROVISIONAL EDITION 1985

1	2	3	1 Wilkinson Creek
4	5	2 South Fork Min	2 Fontenelle Gap
6	7	4 Kemmerer Reservoir	5 Round Mountain
	8	6 Fossil	7 Kemmerer
		8 Willow Springs	

ADJOINING 7.5 QUADRANGLE NAMES

41110-H5-TF-024

THIS MAP COMPLIES WITH NATIONAL MAP ACCURACY STANDARDS
FOR SALE BY U.S. GEOLOGICAL SURVEY, DENVER, COLORADO 80225
OR RESTON, VIRGINIA 22092