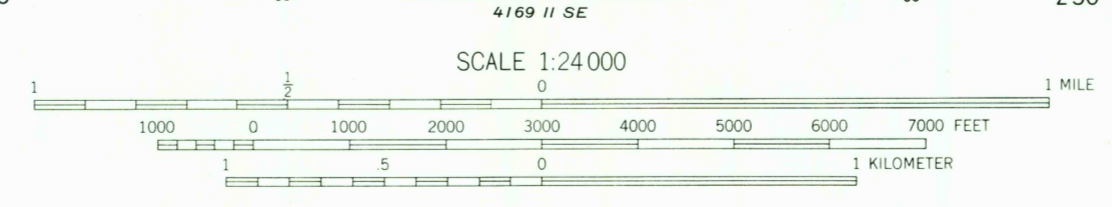
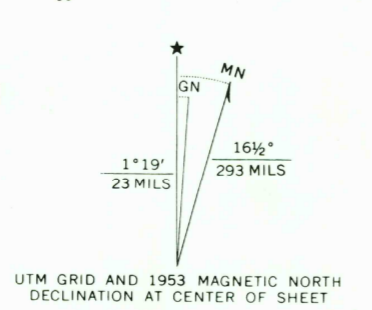
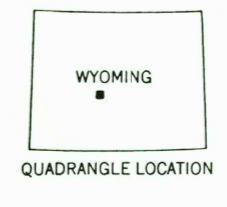




Mapped, edited, and published by the Geological Survey as part of the Department of the Interior program for the development of the Missouri River Basin  
Control by USGS and USC&GS  
Topography from aerial photographs by multiplex methods  
Aerial photographs taken 1950. Field check 1953  
Polyconic projection. 1927 North American datum  
10,000-foot grid based on Wyoming coordinate system, west central and west zone  
1000-meter Universal Transverse Mercator grid ticks, zone 12, shown in blue



SCALE 1:24 000  
CONTOUR INTERVAL 40 FEET  
NATIONAL GEODETIC VERTICAL DATUM OF 1929  
THIS MAP COMPLIES WITH NATIONAL MAP ACCURACY STANDARDS  
FOR SALE BY U. S. GEOLOGICAL SURVEY, DENVER, COLORADO 80225, OR RESTON, VIRGINIA 22092  
A FOLDER DESCRIBING TOPOGRAPHIC MAPS AND SYMBOLS IS AVAILABLE ON REQUEST



USGS  
HISTORICAL  
TOPOGRAPHIC DIVISION

ROAD CLASSIFICATION  
Trails

SWEETWATER GAP, WYO.  
N4237.5-W10900/7.5  
1953

OCT 0 8 1974

8260

RETURN TO:  
USGS AND HISTORICAL MAP ARCHIVES