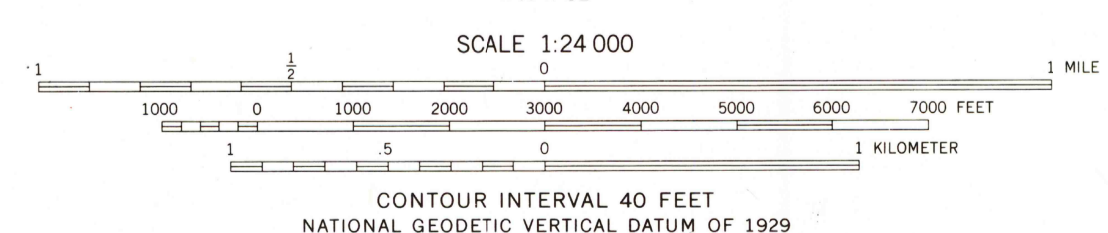
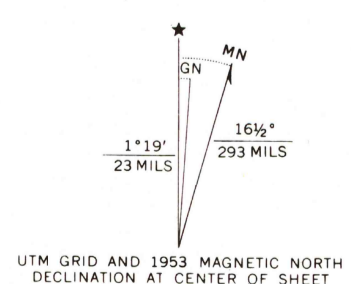


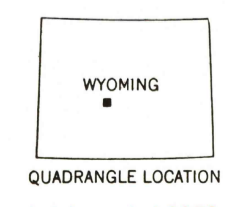


USGS NMD RESEARCH  
OCT 09 1985  
REFERENCE COLLECTION

Mapped, edited, and published by the Geological Survey as part of the Department of the Interior program for the development of the Missouri River Basin. Control by USGS and USC&GS. Topography from aerial photographs by multiplex methods. Aerial photographs taken 1950. Field check 1953. Polyconic projection. 1927 North American Datum. 10,000-foot grid based on Wyoming coordinate system, west central and west zone. 1000-meter Universal Transverse Mercator grid ticks, zone 12, shown in blue. To place on the predicted North American Datum 1983 move the projection lines 9 meters north and 57 meters east as shown by dashed corner ticks.



THIS MAP COMPLIES WITH NATIONAL MAP ACCURACY STANDARDS FOR SALE BY U. S. GEOLOGICAL SURVEY, DENVER, COLORADO 80225, OR RESTON, VIRGINIA 22092. A FOLDER DESCRIBING TOPOGRAPHIC MAPS AND SYMBOLS IS AVAILABLE ON REQUEST.



SWEETWATER GAP, WYO.  
42109-F1-TF-024  
1953  
PHOTOINSPECTED 1978  
DMA 4169 II NE-SERIES V874

Map photoinspected 1978. No major culture or drainage changes observed.

ROAD CLASSIFICATION  
Trails