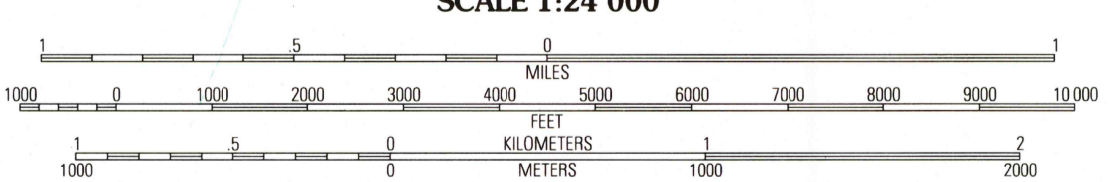
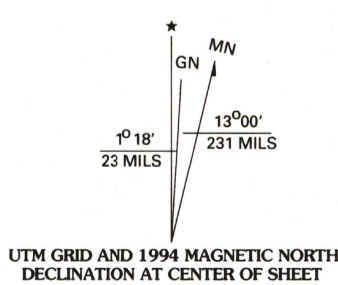



Produced by the U.S. Geological Survey  
Revised by the U.S. Forest Service  
Areas outside the National Forest System lands may not have been revised.  
Control by USGS and USFS/US  
Topography by photogrammetric methods from aerial photographs taken 1968. Partial field check by U.S. Forest Service 1991  
North American Datum of 1927 (NAD 27). Projection and 10 000-foot ticks:  
Wyoming coordinate system, west central and west zones. (Transverse Mercator) Blue  
1000-meter Universal Transverse Mercator ticks, zone 12  
North American Datum of 1983 (NAD 83) is shown by dashed corner ticks.  
The values of the shift between NAD 27 and NAD 83 for 7.5-minute  
intersections are obtainable from National Geodetic Survey NADCON software.  
Non-National Forest System lands within the National Forest  
Inholdings may exist in other National or State reservations.  
This map is not a legal land line or ownership document. Public lands are  
subject to change and leasing, and may have access restrictions; check  
with local offices. Obtain permission before entering private lands.



SCALE 1:24 000  
CONTOUR INTERVAL 40 FEET  
NATIONAL GEODETIC VERTICAL DATUM OF 1929  
TO CONVERT FEET TO METERS MULTIPLY BY 0.3048



1	2	3
1 Temple Peak	2 Sweetwater Gap	3 Coy Mtn
4 Arroyo Meadows	5 Christina Lake	6 Prospect Mtn
7 Hills Meadows Spring	8 Anderson Ridge	

Highways and Roads	Other Features
Interstate (red shield)	Primary highway (red line)
U.S. (blue shield)	Secondary highway (red dashed line)
State (yellow shield)	Light-duty road (red dashed line)
County (white shield)	Paved (black line)
National Forest, suitable for passenger cars (green shield)	Gravel (black dashed line)
National Forest, suitable for high clearance vehicles (green shield)	Dirt (black dashed line)
National Forest Trail (green shield)	Composition unspecified (black dashed line)
	Unimproved; 4 wheel drive (black dashed line)
	Trail (black dashed line)
	Gate (black dashed line)

THIS MAP COMPLIES WITH NATIONAL MAP ACCURACY STANDARDS  
FOR SALE BY U.S. GEOLOGICAL SURVEY  
DENVER, COLORADO 80225 OR RESTON, VIRGINIA 22092  
A FOLDER DESCRIBING TOPOGRAPHIC MAPS AND SYMBOLS IS AVAILABLE ON REQUEST

SWEETWATER NEEDLES, WYO.  
42109-F1-TF-024  
1991  
DMA 4169-II SE - SERIES V874

