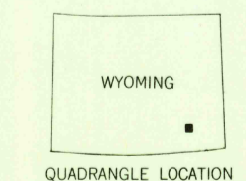

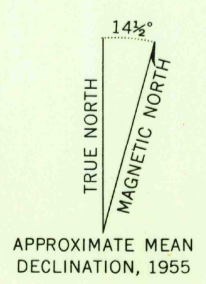


U.S.G.S.
FILE COPY
TOPOGRAPHIC DIVISION

RETURN TO:
USGS AND HISTORICAL MAP ARCHIVES

U.S.G.S.
FILE COPY
TOPOGRAPHIC DIVISION

Mapped, edited, and published by the Geological Survey as part of the Department of the Interior program for the development of the Missouri River Basin. Control by USGS and USC&GS. Topography from aerial photographs by multiplex methods. Aerial photographs taken 1947. Field check 1955. Polyconic projection. 1927 North American datum. 10,000-foot grid based on Wyoming coordinate system, east zone. Dashed land lines indicate approximate locations. Unchecked elevations are shown in brown.



ROAD CLASSIFICATION

Medium duty	Light duty
Unimproved dirt	State Route

SYBILLE SPRINGS, WYO.
N4137.5-W10530.7.5