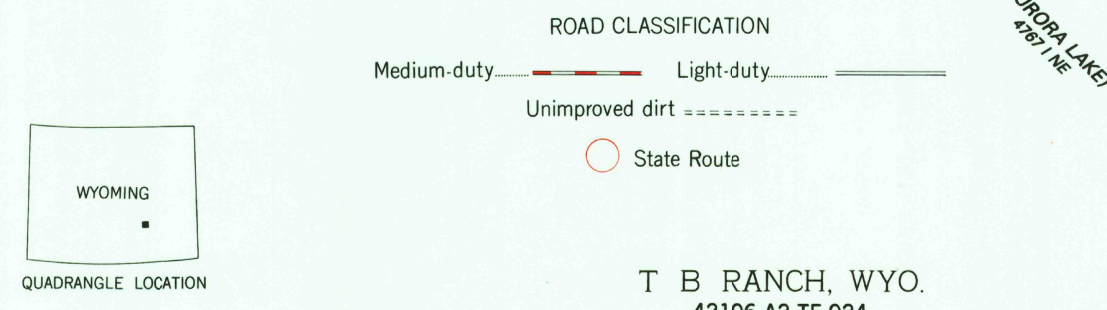
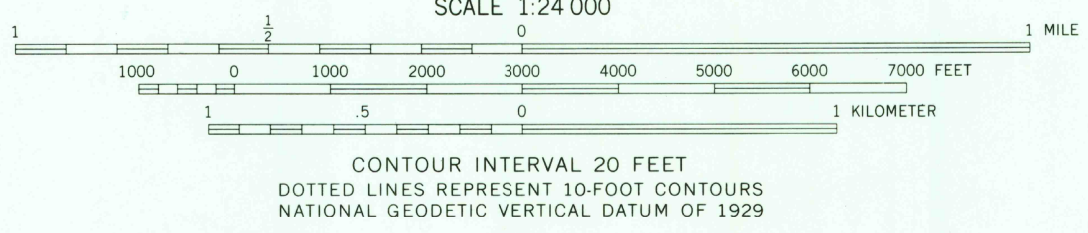
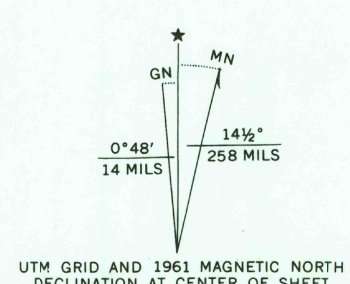


Mapped, edited, and published by the Geological Survey  
Control by USGS and USCGS  
Topography by photogrammetric methods from aerial photographs taken 1959. Field checked 1961  
Polyconic projection. 1927 North American Datum  
10,000-foot grid based on Wyoming coordinate system, east central zone  
1000 meter Universal Transverse Mercator grid ticks, zone 13, shown in blue  
Fine red dashed lines indicate selected fence lines  
To place on the predicted North American Datum 1983  
move the projection lines 7 meters north and  
49 meters east as shown by dashed corner ticks



THIS MAP COMPLIES WITH NATIONAL MAP ACCURACY STANDARDS  
FOR SALE BY U. S. GEOLOGICAL SURVEY, DENVER, COLORADO 80225, OR RESTON, VIRGINIA 22092  
A FOLDER DESCRIBING TOPOGRAPHIC MAPS AND SYMBOLS IS AVAILABLE ON REQUEST

T B RANCH, WYO.  
42106-A2-TF-024  
1961

DMA 4768 II SW-SERIES V874

RETURN TO:  
USGS AND HISTORICAL MAP ARCHIVES