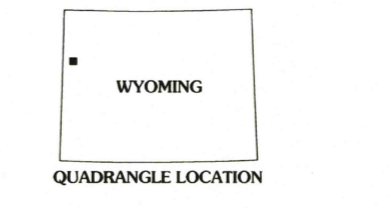
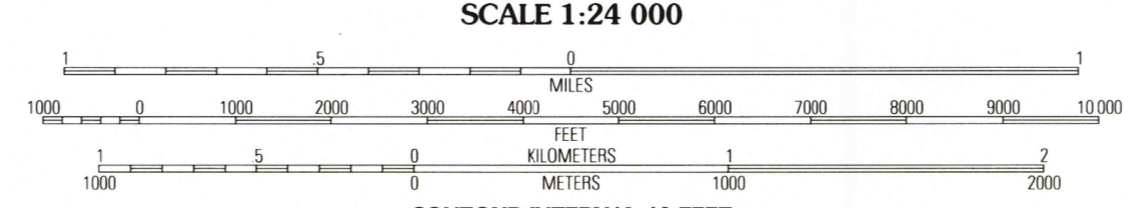
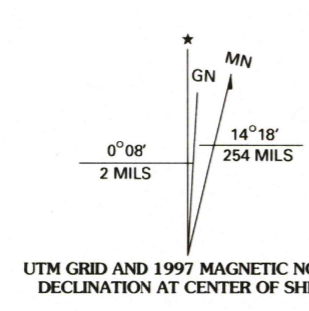


Produced by the U.S. Geological Survey
Revised by the U.S. Forest Service

Areas outside the National Forest System lands may not have been revised
Topography compiled 1967. Planimetry derived from imagery taken 1992-93
Public Land Survey System and survey control current as of 1996
Partial field check by U.S. Forest Service 1996
North American Datum of 1927 (NAD 27). Projection and 10 000-foot ticks:
Wyoming coordinate system, west zone (Lambert conformal conic). Blue
1000-meter Universal Transverse Mercator ticks, zone 12
North American Datum of 1983 (NAD 83) is shown by dashed corner ticks
The values of the shift between NAD 27 and NAD 83 for 7.5-minute
intersections are obtainable from National Geographic Survey NADCON software

Non-National Forest System lands within the National Forest
Inholdings may exist in other National or State reservations

This map is not a legal land line or ownership document. Public lands are
subject to change and leasing, and may have access restrictions; check
with local offices. Obtain permission before entering private lands
Unsurveyed land net is not official



| | | | |
|---|---|------------------------|----------------|
| 1 | 2 | 3 | 1 Mount Bannon |
| | | | 2 Grand Teton |
| | | | 3 Moose |
| 4 | 5 | 4 Rendezvous Peak | |
| | | 5 Gros Ventre Junction | |
| | | 6 Teton Pass | |
| 6 | 7 | 7 Jackson | |
| | | 8 Cache Creek | |

HIGHWAYS AND ROADS

| | |
|--|--------------------------------|
| Interstate | Primary highway |
| U. S. | Secondary highway |
| State | Light-duty road |
| County | Paved |
| National Forest, suitable for passenger cars | Gravel |
| National Forest, suitable for high clearance vehicles | Dirt |
| National Forest Trail | Composition unspecified |
| | Unimproved 4 wheel drive |
| | Trail |
| | Gate |

TETON VILLAGE, WY
1996
DMA 3871 III SE - SERIES V874

RECEIVED
OCT 3 1 1998
USGS NMD
HISTORICAL MAP ARCHIVE

ISBN 0-607-40302-3
9 780607 19030271