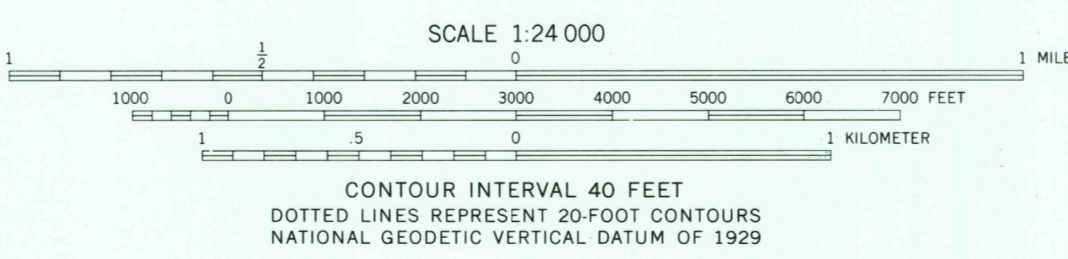
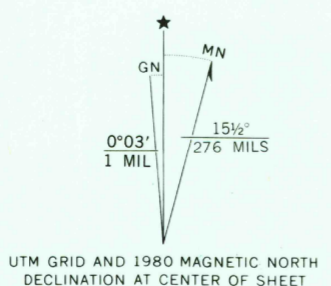
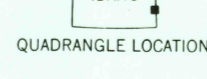


Mapped, edited, and published by the Geological Survey Control by USGS and NOS/NOAA Topography by photogrammetric methods from aerial photographs taken 1971 and 1973. Field checked 1974. Map edited 1980 Projection: Idaho coordinate system, east zone (transverse Mercator) 10,000-foot grid ticks based on Idaho coordinate system, east zone and Wyoming coordinate system, west zone 1000-meter Universal Transverse Mercator grid, zone 12 1927 North American datum To place on the predicted North American Datum 1983 move the projection lines 11 meters north and 63 meters east as shown by dashed corner ticks Fine red dashed lines indicate selected fence lines There may be private inholdings within the boundaries of the National or State reservations shown on this map



ROAD CLASSIFICATION table with symbols for Primary highway, Secondary highway, Interstate Route, U. S. Route, State Route, Light-duty road, hard or improved surface, and Unimproved road.



THAYNE WEST, WYO.-IDAHO NE/4 FREEDOM 15' QUADRANGLE N4252.5-W11100/7.5

THIS MAP COMPLIES WITH MAP ACCURACY STANDARDS FOR SALE BY U.S. GEOLOGICAL SURVEY, P.O. BOX 25286, DENVER, COLORADO 80225 A FOLDER DESCRIBING TOPOGRAPHIC MAPS AND SYMBOLS IS AVAILABLE ON REQUEST

USGS Library Reston, VA. Topo Archive

