

Produced by the U.S. Geological Survey
Revised by the U.S. Forest Service

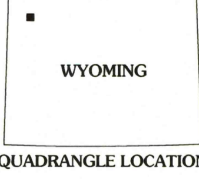
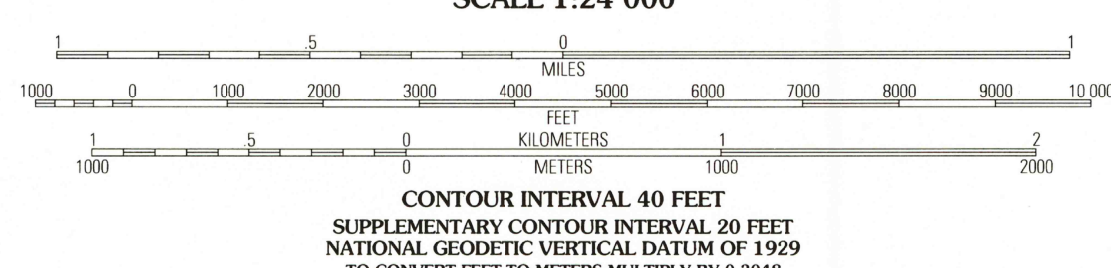
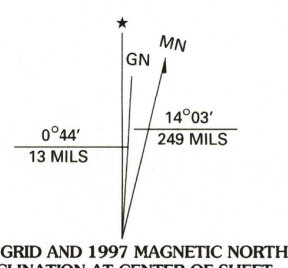
Areas outside the National Forest System lands may not have been revised
Topography compiled 1985. Planimetry derived from imagery taken 1992-93
Public Land Survey System and survey control current as of 1996
Partial field check by U.S. Forest Service 1996

North American Datum of 1927 (NAD 27). Projection and 10 000-foot ticks:
Wyoming coordinate system, west and west central zones (Lambert conformal conic)
Blue 1000-meter Universal Transverse Mercator ticks, zone 12

North American Datum of 1983 (NAD 83) is shown by dashed corner ticks
The values of the shift between NAD 27 and NAD 83 for 7.5-minute
intersections are obtainable from National Geographic Survey NADCON software

Non-National Forest System lands within the National Forest
Inholdings may exist in other National or State reservations

This map is not a legal land line or ownership document. Public lands are
subject to change and leasing, and may have access restrictions; check
with local offices. Obtain permission before entering private lands
Unsurveyed land not shown



1	2	3	1 Trail Lake
4	5	2 Eagle Peak	3 Pinnacle Mountain
6	7	4 Badger Creek	5 Open Creek
		6 Two Ocean Pass	7 Yellowstone Point
		8 Thorofare Plateau	

ADJOINING 7.5' QUADRANGLES

HIGHWAYS AND ROADS

Interstate 5
U. S. 161
State 79
County 6
National Forest, suitable for passenger cars 105
National Forest, suitable for high clearance vehicles 105
National Forest Trail 384

Primary highway
Secondary highway
Light-duty road
Paved
Gravel
Dirt
Composition unspecified
Unimproved; 4 wheel drive
Trail
Gate
110'00"

THE TRIDENT, WY
1996
DMA 3972 II NE - SERIES V874

RECEIVED
OCT 31 1998
USGS NMD
HISTORICAL MAP ARCHIVES

ISBN 0-607-90445-3
917806071904451