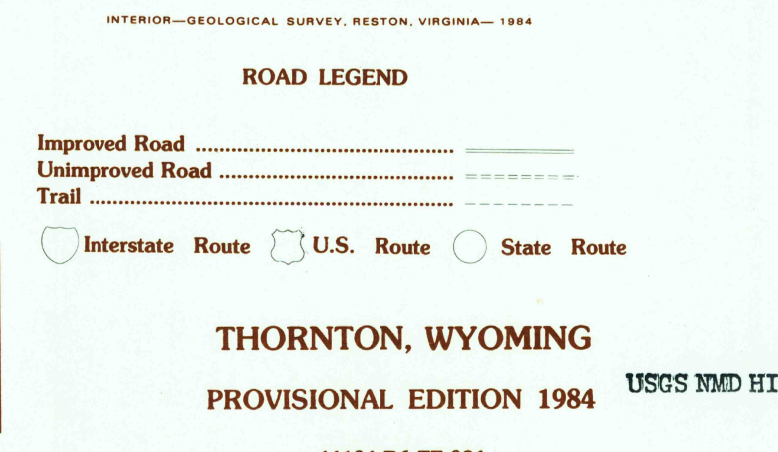
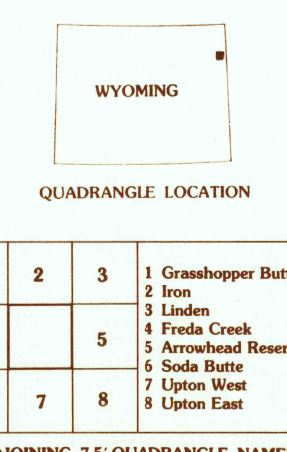
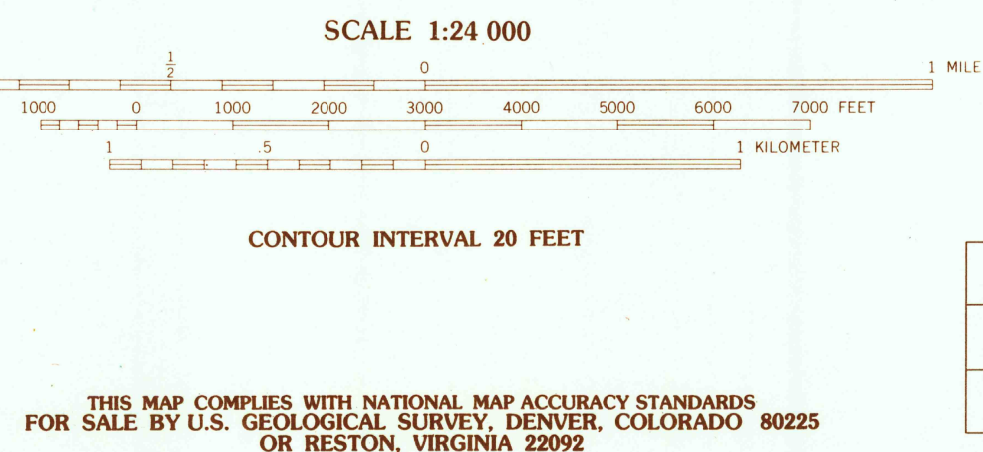


PRODUCED BY THE UNITED STATES GEOLOGICAL SURVEY
CONTROL BY USGS, NOS/NOAA
COMPILED FROM AERIAL PHOTOGRAPHS TAKEN 1977
FIELD CHECKED 1979 MAP EDITED 1984
PROJECTION TRANSVERSE MERCATOR
GRID: 1000-METER UNIVERSAL TRANSVERSE MERCATOR ZONE 13
10,000-FOOT STATE GRID TICKS WYOMING, EAST ZONE
UTM GRID DECLINATION 073 EAST
1984 MAGNETIC NORTH DECLINATION 12 EAST
VERTICAL DATUM NATIONAL GEODETIC VERTICAL DATUM OF 1929
HORIZONTAL DATUM 1927 NORTH AMERICAN DATUM
To place on the predicted North American Datum of 1983, move
the projection lines as shown by dashed corner ticks
(6 meters north and 44 meters east)
There may be private inholdings within the boundaries of any
Federal and State Reservations shown on this map
All unclassified lakes are perennial

PROVISIONAL MAP
Produced from original
manuscript drawings. Informa-
tion shown as of date of
field check.



USGS NMD HISTORICAL MAP ARCHIVES