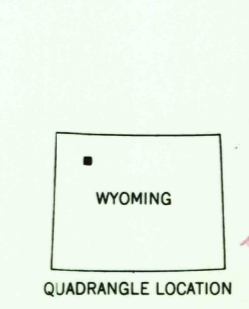
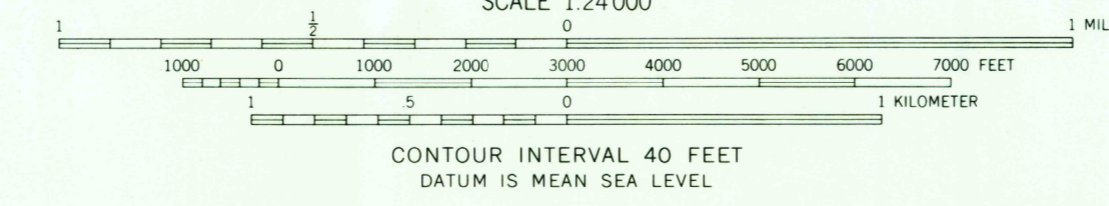
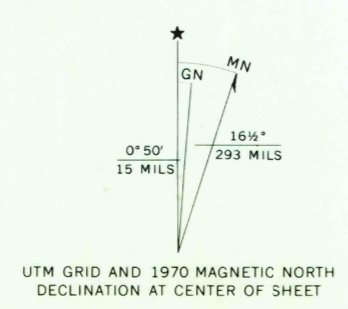


Maped, edited, and published by the Geological Survey
Control by USGS and USC&GS
Topography by photogrammetric methods from aerial
photographs taken 1969. Field checked 1970
Polyconic projection. 1927 North American datum
10,000-foot grid based on Wyoming coordinate system,
west central zone
1000-meter Universal Transverse Mercator grid ticks,
zone 12, shown in blue
Land lines have not been established in this area



ROAD CLASSIFICATION
Trails
OCT 2 1973
THOROFARE BUTTES, WYO.
N4407.5-W10945/7.5
1970
AMS 4072 III NE-SERIES V874

RETURN TO:
USGS AND HISTORICAL MAP ARCHIVES

Dungenon
2500
50 plane