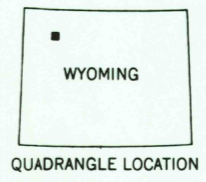
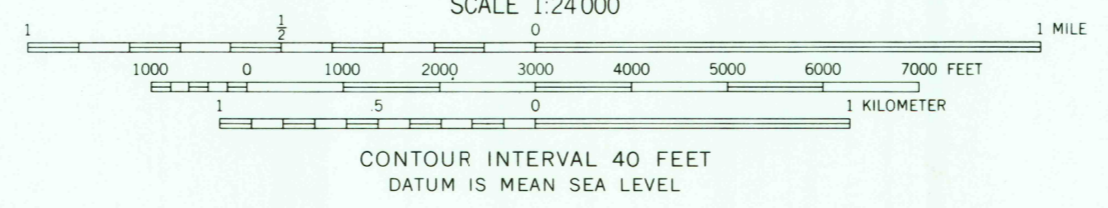
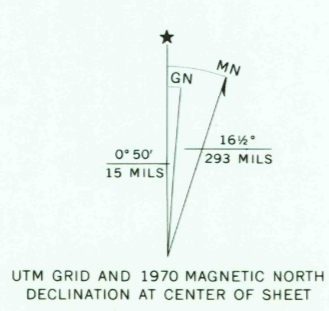


Mapped, edited, and published by the Geological Survey
Control by USGS and USC&GS
Topography by photogrammetric methods from aerial photographs taken 1969. Field checked 1970
Polyconic projection. 1927 North American datum
10,000-foot grid based on Wyoming coordinate system, west central zone
1000-meter Universal Transverse Mercator grid ticks, zone 12, shown in blue
Land lines have not been established in this area



THOROFARE BUTTES, WYO.
N4407.5-W10945.7.5

1970
AMS 4072 III NE-SERIES V874

RETURN TO:
USGS AND HISTORICAL MAP ARCHIVES

1600