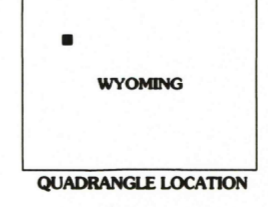
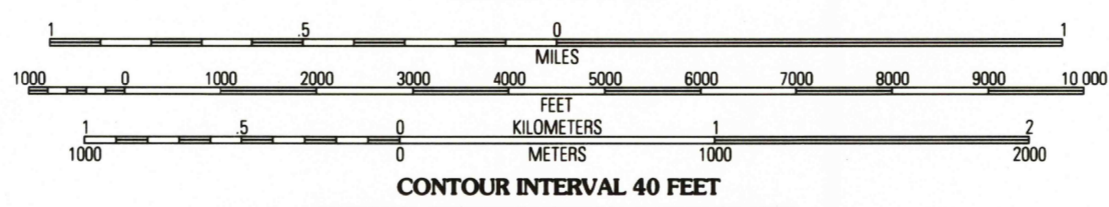
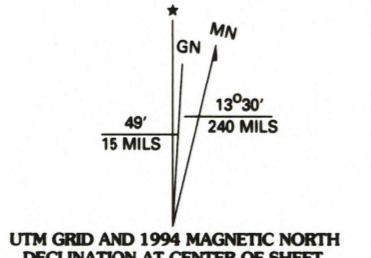


Produced by the U.S. Geological Survey  
Revised by the U.S. Forest Service  
Areas outside the National Forest System lands may not have been revised  
Control by USGS and USC&GS  
Compiled from aerial photographs taken 1969. Partial field check  
by U. S. Forest Service 1991  
North American Datum of 1927 (NAD 27). Projection and 10,000-foot ticks:  
Wyoming coordinate system, west central zone (Transverse Mercator). Blue  
1000-meter Universal Transverse Mercator ticks, zone 12  
North American Datum of 1983 (NAD 83) is shown by dashed corner ticks  
The values of the shift between NAD 27 and NAD 83 for 7.5-minute  
intersections are obtainable from National Geodetic Survey NADCON software  
Non-National Forest System lands within the National Forest  
holdings may exist in other National or State reservations  
This map is not a legal land line or ownership document. Public lands are  
subject to change and leasing, and may have access restrictions; check  
with local offices. Obtain permission before entering private lands



1	2	3
1	2	3
4	5	6
7	8	

HIGHWAYS AND ROADS	
Interstate	Primary highway
U. S.	Secondary highway
State	Paved
County	Gravel
National Forest, suitable for passenger cars	Dirt
National Forest, suitable for high clearance vehicles	Composition unspecified
National Forest Trail	Unimproved; 4 wheel drive
	Trail
	Gate

THIS MAP COMPLIES WITH NATIONAL MAP ACCURACY STANDARDS  
FOR SALE BY U.S. GEOLOGICAL SURVEY  
DENVER, COLORADO 80225 OR RESTON, VIRGINIA 22092  
A FOLDER DESCRIBING TOPOGRAPHIC MAPS AND SYMBOLS IS AVAILABLE ON REQUEST

THOROFARE BUTTES, WYO.  
44109-B7-TF-024-00  
1991  
DMA 4072 III NE-SERIES V874

U.S. GEOLOGICAL SURVEY  
REC'D FILE COPY  
JUL 3 1997



44965  
WY1513