
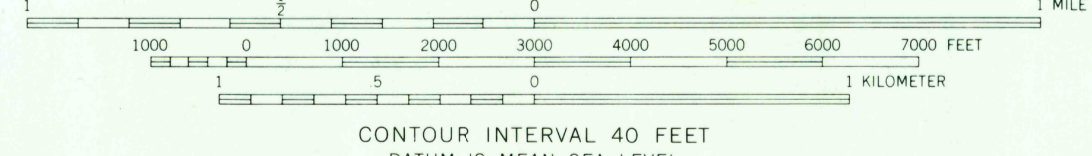
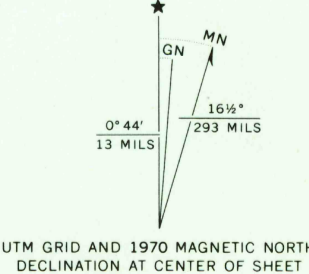




Mapped, edited, and published by the Geological Survey
Control by USGS and USC&GS
Topography by photogrammetric methods from aerial photographs taken 1969. Field checked 1970
Polyconic projection. 1927 North American datum
10,000-foot grid based on Wyoming coordinate system, west central zone
1000-meter Universal Transverse Mercator grid ticks, zone 12, shown in blue
Land lines have not been established in this area



USGS
Historical File
Topographic Division

THOROFARE PLATEAU, WYO.
N4400—W10952.5/7.5
1970

MAR 11 1974

AMS 4072 III SW—SERIES V874

RETURN TO:
USGS HISTORICAL MAP ARCHIVES

Dingerson

3000