

Mapped, edited, and published by the Geological Survey

Control by USGS and USC&GS

Topography by photogrammetric methods from aerial photographs taken 1964. Field checked 1965

Polyconic projection. 1927 North American datum

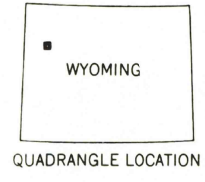
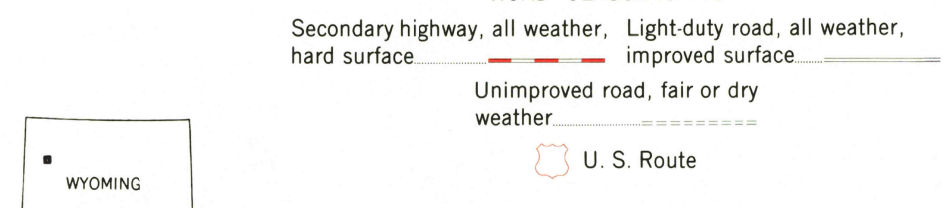
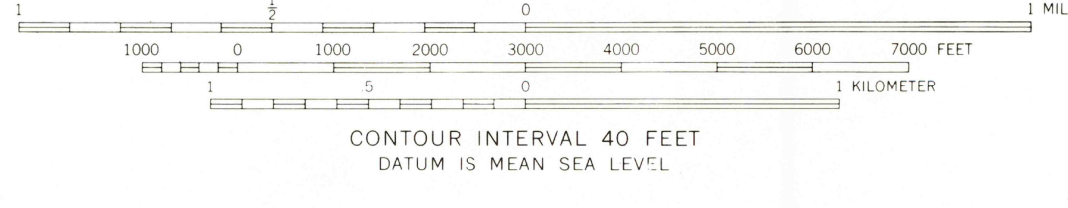
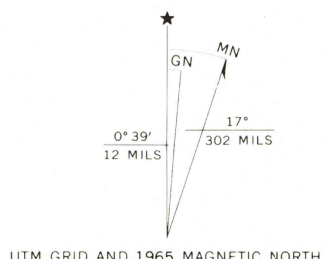
10,000-foot grid based on Wyoming coordinate system, west and west central zones

1000-meter Universal Transverse Mercator grid ticks, zone 12, shown in blue

Land lines have not been established in this area

Map photoinspected 1979

No major culture or drainage changes observed



TOGWOTEE PASS, WYO.
N4345-W11000/7.5

1965
PHOTOINSPECTED 1979
AMS 3971 SE-SERIES V874

THIS MAP COMPLIES WITH NATIONAL MAP ACCURACY STANDARDS
FOR SALE BY U. S. GEOLOGICAL SURVEY, DENVER, COLORADO 80225, OR RESTON, VIRGINIA 22092
A FOLDER DESCRIBING TOPOGRAPHIC MAPS AND SYMBOLS IS AVAILABLE ON REQUEST

