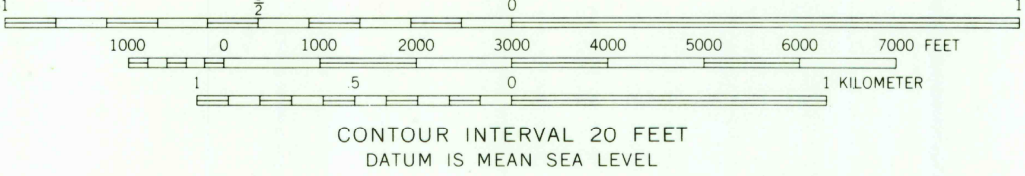
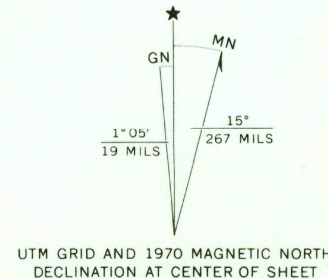


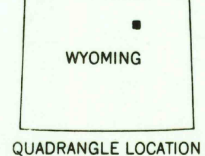


Mapped, edited, and published by the Geological Survey

Control by USGS and USC&GS  
Topography by photogrammetric methods from aerial  
photographs taken 1969. Field checked 1970.  
Polyconic projection. 1927 North American datum  
10,000-foot grid based on Wyoming coordinates system,  
east central zone  
1000-meter Universal Transverse Mercator grid ticks,  
zone 13, shown in blue  
Fine red dashed lines indicate selected fence lines



CONTOUR INTERVAL 20 FEET  
DATUM IS MEAN SEA LEVEL



**ROAD CLASSIFICATION**  
Primary highway, light-duty road, hard or improved surface  
Secondary highway, hard surface  
Unimproved road  
Interstate Route U.S. Route State Route

TRABING, WYO.  
N4400-W10630/7.5

1970

AMS 4672 II SE—SERIES V874

THIS MAP COMPLIES WITH NATIONAL MAP ACCURACY STANDARDS  
FOR SALE BY U.S. GEOLOGICAL SURVEY, DENVER, COLORADO 80225, OR WASHINGTON, D.C. 20242  
A FOLDER DESCRIBING TOPOGRAPHIC MAPS AND SYMBOLS IS AVAILABLE ON REQUEST

RETURN TO:  
USGS AND HISTORICAL MAP ARCHIVES

USGS  
HISTORICAL FILE  
TOPOGRAPHIC DIVISION

MAR 9 1973

2760