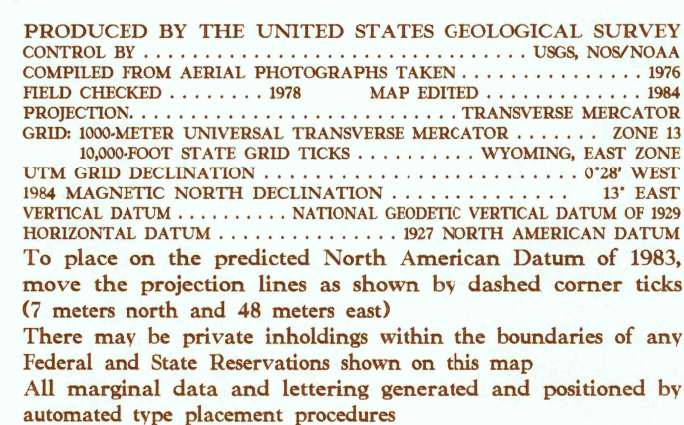


TURNERCREST QUADRANGLE  
WYOMING-CAMPBELL CO.  
7.5 MINUTE SERIES (TOPOGRAPHIC)



SCALE 1:24 000

5 0  
2000 3000 4000 5000 6000 700  
MILES  
0 1  
FEET  
KILOMETERS  
0 1000  
METERS  
CONTOUR INTERVAL 10 FEET  
SUPPLEMENTAL CONTOUR INTERVAL 5 FEET

THIS MAP COMPLIES WITH NATIONAL MAP ACCURACY STANDARDS  
FOR SALE BY U.S. GEOLOGICAL SURVEY, DENVER, COLORADO 80225  
OR RESTON, VIRGINIA 22092

WYOMING

QUADRANGLE LOCATION




1	2	3	1 South Butte 2 Baker Spring 3 Rattlesnake Draw
4		5	4 Pine Tree 5 Reno Haul 6 Rom Flat 7 Madison Draw 8 Coal Draw North
6	7	8	

ADJOINING 7.5' QUADRANGLE NAMES

INTERIOR-GEOLOGICAL SURVEY, RESTON, VIRGINIA-1984

## ROAD LEGEND

Improved Road . . . . .	=====
Unimproved Road . . . . .	=====
Trail . . . . .	-----

 Interstate Route
  U.S. Route
  State Route

TURNERCREST, WYOMING  
PROVISIONAL EDITION 1984

43105-E6-TF-024

RETURN TO:  
USGS NHD HISTORICAL MAP ARCHIVES