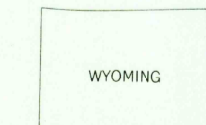
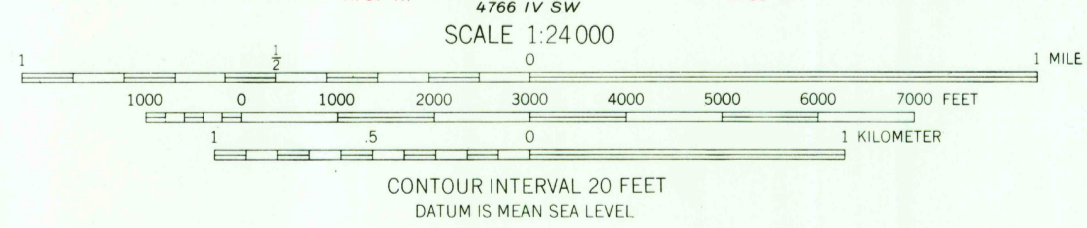
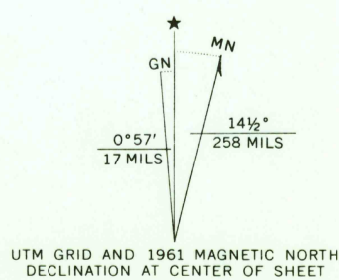


Mapped, edited, and published by the Geological Survey as part of the Department of the Interior program for the development of the Missouri River Basin
Control by USGS and USCA&GS
Topography by photogrammetric methods from aerial photographs taken 1958 Field checked 1961
Polyconic projection, 1927 North American datum
10,000-foot grid based on Wyoming coordinate system, east central zone
1000-meter Universal Transverse Mercator grid ticks, zone 13, shown in blue



U.S.G.S.
FILE COPY
TOPOGRAPHIC DIVISION

TURPIN RESERVOIR, WYO.
N4122.5-W10622.5/7.5
1961
AMS 4766 IV NW-SERIES V874