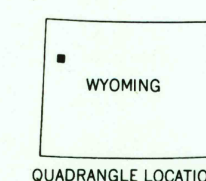
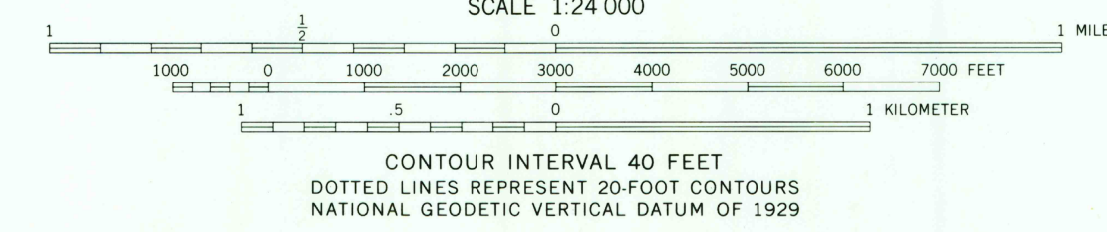
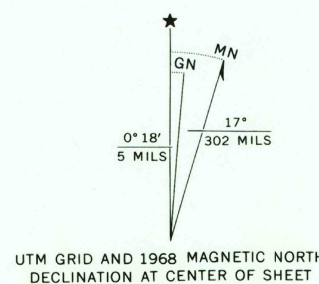


Mapped, edited, and published by the Geological Survey
Control by USGS and USC&GS
Topography by photogrammetric methods from aerial
photographs taken 1967. Field checked 1968
Polyconic projection. 1927 North American datum
10,000-foot grid based on Wyoming coordinate system,
west zone
1000-meter Universal Transverse Mercator grid ticks,
zone 12, shown in blue
Where omitted, land lines have not been established
There may be private inholdings within the boundaries of
the National or State reservations shown on this map
Map photoinspected 1975
No major culture or drainage changes observed



ROAD CLASSIFICATION
Primary highway, all weather, Light-duty road, all weather,
hard surface improved surface
Unimproved road, fair or dry
weather
U. S. Route

TWO OCEAN LAKE, WYO.
N4352.5—W11030/7.5

1968
PHOTOINSPECTED 1975
DMA 3871 NE—SERIES V874

USGS NMD HISTORICAL MAP
MAR 10 1969
REC'D FILE COPY