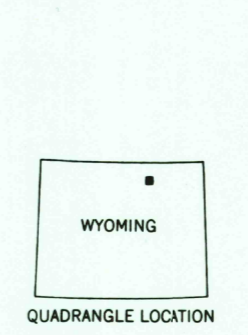
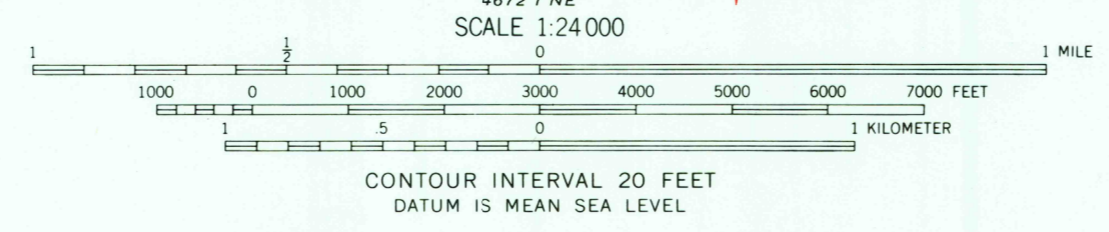
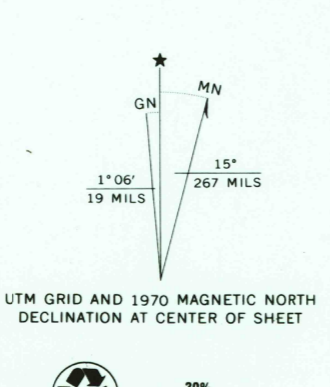




RECEIVED
AUG 31 2001
HISTORICAL MAP ARCHIVES

Mapped, edited, and published by the Geological Survey
Control by USGS and USC&GS
Topography by photogrammetric methods from aerial photographs taken 1969. Field checked 1970.
Polyconic projection. 1927 North American datum. 10,000-foot grid based on Wyoming coordinate system, east central zone.
1000-meter Universal Transverse Mercator grid ticks, zone 13, shown in blue.
Fine red dashed lines indicate selected fence lines.
Land lines are omitted in areas of extensive tract surveys.



ROAD CLASSIFICATION

Primary highway, hard surface	Light-duty road, hard or improved surface
Secondary highway, hard surface	Unimproved road

○ Interstate Route □ U. S. Route ○ State Route

THIS MAP COMPLIES WITH NATIONAL MAP ACCURACY STANDARDS
FOR SALE BY U.S. GEOLOGICAL SURVEY, P.O. BOX 25288, DENVER, COLORADO 80225
A FOLDER DESCRIBING TOPOGRAPHIC MAPS AND SYMBOLS IS AVAILABLE ON REQUEST

UCROSS, WYO.
N4430-W10630/7.5
1970

AMS 4673 II SE-SERIES V874

