

MC MASTER RESERVOIR

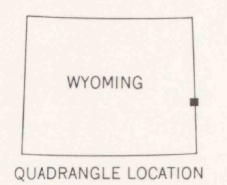
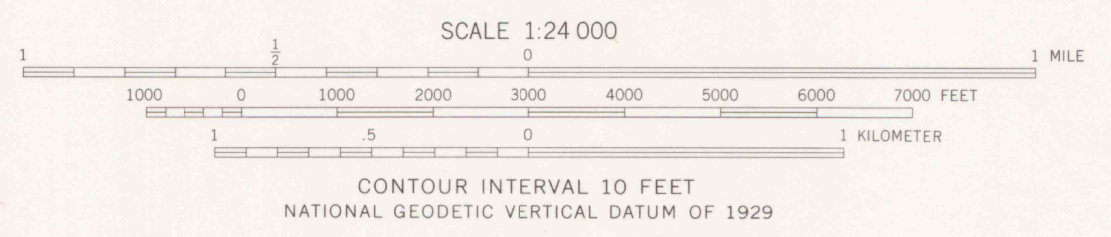
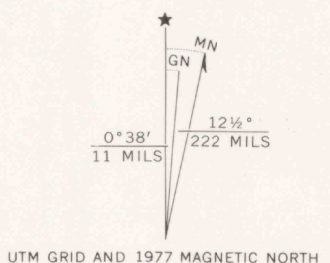
5888 RW (HARRISON WEST)

UNITED STATES DEPARTMENT OF THE INTERIOR GEOLOGICAL SURVEY

VAN TASSELL SE QUADRANGLE WYOMING-NEBRASKA 7.5 MINUTE SERIES (TOPOGRAPHIC)



Mapped, edited, and published by the Geological Survey Control by USGS and NOS/NOAA Topography by photogrammetric methods from aerial photographs taken 1973. Field checked 1974. Map edited 1977 Projection: Wyoming coordinate system, east zone (transverse Mercator) 10,000-foot grid ticks based on Wyoming coordinate system, east zone and Nebraska coordinate system, north zone 1000-meter Universal Transverse Mercator grid ticks zone 13, shown in blue. 1927 North American datum Fine red dashed lines indicate selected fence lines



ROAD CLASSIFICATION table with symbols for Primary highway, Secondary highway, Light-duty road, and Unimproved road.

THIS MAP COMPLIES WITH NATIONAL MAP ACCURACY STANDARDS FOR SALE BY U. S. GEOLOGICAL SURVEY, DENVER, COLORADO 80225, OR RESTON, VIRGINIA 22092 A FOLDER DESCRIBING TOPOGRAPHIC MAPS AND SYMBOLS IS AVAILABLE ON REQUEST

VAN TASSELL SE, WYO.-NEBR. N4230-W10400/7.5

1977

AMS 5169 II S2-SERIES V874