



Mapped, edited, and published by the Geological Survey

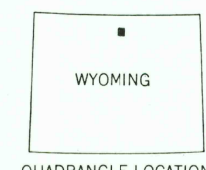
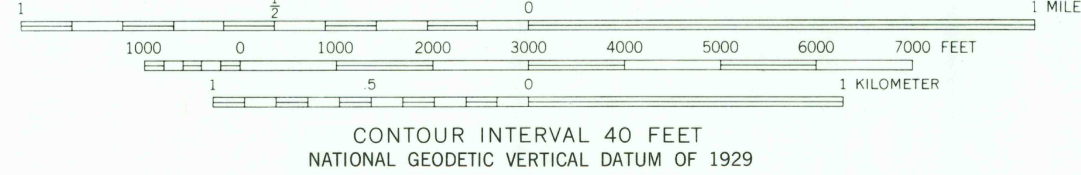
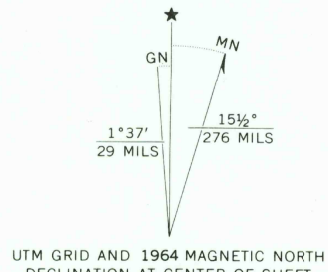
Control by USGS and USC&GS
Topography by photogrammetric methods from aerial
photographs taken 1963. Field checked 1954

Polyconic projection. 1927 North American datum
10,000-foot grid based on Wyoming coordinate system,
east central zone
1000-meter Universal Transverse Mercator grid ticks,
zone 13, shown in blue
Fine red dashed lines indicate selected fence lines

Certain land lines are omitted because of insufficient data

To place on the predicted North American Datum 1983
move the projection lines 8 meters north and
51 meters east as shown by dashed corner ticks

There may be private inholdings within the boundaries of
the National or State reservations shown on this map



ROAD CLASSIFICATION
Light-duty ————— Unimproved dirt - - - - -

WALKER MOUNTAIN, WYO.
N4437.5-W10715/7.5

Map photinspected 1976
No major culture or drainage changes observed

1964
PHOTOINSPECTED 1976
DMA 4573 III NE-SERIES V874

1300

RETURN TO:
USGS HISTORICAL MAP ARCHIVES