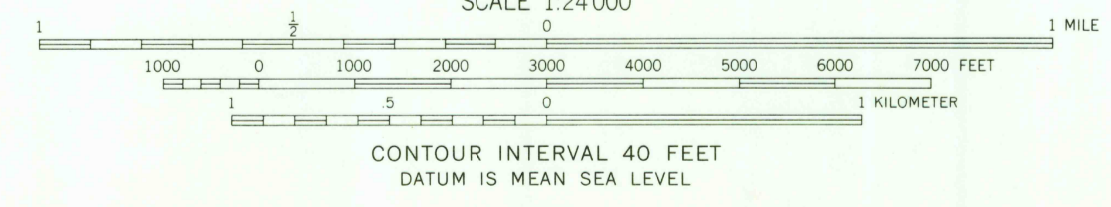
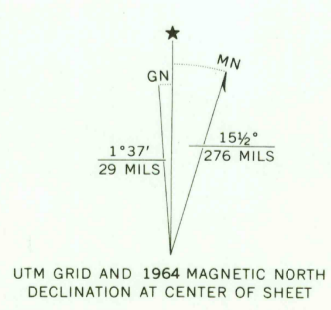





Mapped, edited, and published by the Geological Survey  
Control by USGS and USC&GS  
Topography by photogrammetric methods from aerial  
photographs taken 1963. Field checked 1964  
Polyconic projection. 1927 North American datum  
10,000-foot grid based on Wyoming coordinate system,  
east central zone  
1000-meter Universal Transverse Mercator grid ticks,  
zone 13, shown in blue  
Fine red dashed lines indicate selected fence lines  
Certain land lines are omitted because of insufficient data



ROAD CLASSIFICATION  
Light-duty ————— Unimproved dirt - - - - -



WALKER MOUNTAIN, WYO.  
N4437.5—W10715.7.5

2665  
JUN 14 1968

RETURN TO:  
USGS HISTORICAL MAP ARCHIVES